Arkansas Water Resources Center
Annual Technical Report
FY 2011

Introduction

The Arkansas Water Resources Center located at the University of Arkansas at Fayetteville, is part of the network of 54 water institutes established by the Water Resources Research Act of 1964. Since its formation, the Arkansas Water Resources Center (AWRC) program in cooperation with the US Geological Survey and the National Institute for Water Resources has focused on helping local, state and federal agencies understand, mange and protect water resources within Arkansas. AWRC has contributed substantially to the understanding and management of water resources through scientific research and training of students. Center projects have focused on topics concerned with water quality of surface water and groundwater, especially non-point source pollution and sensitive ecosystems. AWRC helps organize research to ensure good water quality for Arkansas today and in the future.

The AWRC focuses its research on providing local, state and federal agencies with scientific data and information necessary to understand, manage, and protect water resources within Arkansas. AWRC cooperates closely with colleges, university and other organization in Arkansas to address the state's water and land-related issues, promote the dissemination and application of research results, and provide for the training of scientists in water resources. Each year, several research faculty participate in AWRC projects with the help of students who gain valuable experience doing environmentally related work across the state. AWRC research projects have studied irrigation and runoff, innovative domestic wastewater disposal systems, ground water modeling and landuse mapping, erosion and pollution, water quality and ecosystem functions.

The Center provides support to the State's water research by acting as a liaison between funding groups and the scientists, and then coordinates and administers grants once they are funded. Accounting, reporting and water analyses are major areas of support offered to principal investigators. The AWRC has historically archived reports of water resource studies funded by the 104B program or through the Center on its website.

In addition, the AWRC sponsors an annual water conference held in Fayetteville, Arkansas each spring, drawing over 100 researchers, students, agency personnel and interested citizens to hear about results of current research and hot topics in water resources throughout the state. AWRC also co-sponsors short courses and other water-related conference in the stage and region. In addition, AWRC maintains a technical library containing over 900 titles, many of which are online. This valuable resource is utilized by a variety of user groups including researchers, regulators, planners, lawyers and citizens.

The AWRC also maintains a modern water quality laboratory that provides water analyses for researchers, municipal facilities, and watershed stakeholders; farmers and other citizens submit samplers through the cooperative extension service. This laboratory is certified through the Arkansas Department of Environmental Quality for the analysis of surface and ground water samples.

The AWRC has a technical advisory committee made up of professionals from education institutions, environmental organizations, water supply districts, and government agencies throughout Arkansas. This committee has the opportunity to evaluate proposals submitted annual to the USGS 104B program, to recommend session topics included in the annual research conference, and to provide general advice to the AWRC Director and staff.

Research Program Introduction

Each year, several researchers participate in 104B projects funded through the Arkansas Water Resources Center (AWRC), and these projects are completed with the help of students in water and environmentally related fields. The research projects funded through the AWRC have studied a broad range of environmental and water issues facing Arkansas, including irrigation and rainfall-runoff, innovated domestic wastewater disposal, groundwater modeling and land use mapping, erosion and nonpoint source pollution, water quality and ecosystyem function. The AWRC has given priority to solid scientific research proposals submitted by the faculty to the 104B program; the intent has been to provide seed data to researchers such that larger proposals can be developed and submitted to extramural funding sources. The AWRC has funded several projects using 104B funding that have resulted in the award of extramural grants to continue the base research.

To formulate a research program relevant to state water issues, the Center works closely with state and federal agencies, and academic institutions. An advisory committee, composed of representatives from state and federal agencies, industry and academia, provides guidance for the Center. The technical advisory committee plays an important role in insuring that the water institute program (section 104) funds address current and regional issues. The priority research areas of the AWRC base program directly relate to the program objectives of the Water Resources Act, including research that fosters improvements in water supply, explores new water quality issues, and expands the understanding of water resources and water related phenomena.

In FY2011, the AWRC under the guidance of the technical advisory committee funded the following research projects:

1) "Continued Investigation of Land Use and Best Management Practices on the Strawberry Watershed", Drs. Jennifer L. Bouldin and Richard A.F. Warby, Arkansas State University, $14,000.

2)"Evaluation of Septic System Absorption Field Products with Differing Architectures in a Profile-limited Soil", Dr. Kristofor R. Brye, University of Arkansas, $15,389.

3)"Assessment of the Microbial Population in Beaver Lake Swim Beach Regions to Determine Origin of Fecal Pollution", Drs. Kristen E. Gibson and Steven Ricke, University of Arkansas, $21,003.

4)"Increasing Awareness for Water Quality Protection: Stream Restoration through Temporary and Permanent Animal Access Restrictions", Drs. Dirk Philipp and Kelly J. Bryant, University of Arkansas and University of Arkansas at Monticello, respectively, $10,634.

Evaluation of septic system absorption field products with differing architectures in a profile-limited soil

Basic Information

Title:	Evaluation of septic system absorption field products with differing architectures in a profile-limited soil
Project Number:	2011AR289B
Start Date:	3/1/2011
End Date:	2/29/2012
Funding Source:	104B
Congressional District:	3
Research Category:	Water Quality
Focus Category:	Non Point Pollution, Wastewater, Water Quality
Descriptors:	None
Principal Investigators:	Kristofor R. Brye

Publication

1. Prater, N.J.M. 2012. Evaluating the Effects of Absorption Field Product Architecture Type on Effluent Dispersal in a Profile-Limited Soil, Department of Crop, Soil, and Environmental Sciences, University of Arkansas. (anticipated)

Project Title: Evaluation of septic system absorption field products with differing architectures in a profile limited soil

Project Team: Dr. Kristofor Brye, Crop, Soil, and Environmental Science Dept., University of Arkansas
Nina Prater, Crop, Soil, and Environmental Science Dept., University of Arkansas

Interpretative Summary: On-site wastewater treatment systems can be a source of non-point-source pollution, unless they are designed and function appropriately. Household wastewater can contain nutrients and other contaminants that must be treated before returning to the groundwater. Thirteen absorption field products were installed in a 3-year field study at the Bethel Heights Wastewater Treatment Facility in order to evaluate the effect of absorption field product architecture type on performance. Biomat formation and soil chemical properties were also analyzed. Architecture type did not affect performance, though individual products differed. Biomat thickness was affected by architecture type. Many soil chemical properties were affected by time, but not architecture type.

Introduction: On-site wastewater treatment systems (OWTSs) are commonly used by households in areas of low population density to treat and dispose of household wastewater. The traditional absorption field product used in OWTSs is a pipe-and-gravel architecture type, which has been used for decades and is the basis for most design regulations. However, new products of differing architecture types including chambers, polystyrene-aggregate, pipe-and-tire-chip, and gravelless-pipe systems have recently become available. A three-year field study was conducted in Bethel Heights, AR to assess the performance of several newer products and to compare different architecture types to the traditional pipe-and-gravel design under wet and dry soil conditions.

Methods: Thirteen products of four different architecture types were installed at the Bethel Heights Wastewater Treatment Facility (BHWTF) in a Captina silt-loam soil (fine-silty, siliceous, active, mesic Typic Fragiudult) with redoximorphic features indicating a seasonal water table (Table 1). Loading rates were determined using the maximum allowable rate under State of Arkansas regulations. Product performance was evaluated based on the height of in-trench solution storage, measured approximately weekly between January 2009 and January 2012. Between May 2010 and January 2012, the thickness of any biomat formation was also measured approximately weekly. Soil samples were taken at the depth of the infiltrative surface (45-55 cm) at the time of product installation in 2008 as well as after greater

than two years of effluent dosing, in 2011, and samples were analyzed for pH, electrical conductivity (EC), and Mehlich-3 extractable nutrients.

Table 1. Summary of absorption field products included in the Bethel Heights Wastewater Treatment Facility (BHWTF) study.

Architecture Type	Product Name	Abbreviation	Trench Width	Product Length
			-- cm --	-- m --
Chamber	ADS Bio 3	ADS Bio 3	61	4.4
	ADS ARC 24	ADS Arc 24	61	4.4
	Infiltrator EQ 24	INFILEQ 24	41	5.4
	ADS Bio 2	ADSBio 2	46	4.4
	Infiltrator EQ 36	INFILEQ 36	61	5.4
Polystyrene-aggregate	EZ Flow 1201P-GEO	EZ 1201	30	6.1
	EZ Flow 1202H-GEO	EZ 1202	61	6.1
Gravel-less Pipe	ADS SB2 10 inch	SB2 25cm	46	6.1
	ADS SB2 8 inch	SB2 20cm	41	6.1
Pipe and Aggregate	Pipe and Gravel (30 cm)	P&G 30cm	30	6.1
	Pipe and Gravel (46 cm)	P&G 46cm	46	6.1
	Pipe and Tire Chip	P&TireChip	61	6.1
	Pipe and Gravel (61 cm)	P&G 61cm	61	6.1

Results: No products exhibited signs of failure (i.e., surface ponding) throughout the duration of the study. Architecture type did not affect product performance. However, individual products' performance differed under wet and dry soil conditions. The pipe-and-tire-chip product had the greatest mean storage under both wet and dry conditions of the thirteen products, and the Infiltrator EQ 36 had the least mean storage under both wet and dry conditions (Table 2).

The presence of a biomat ranged from 0 to 97.5 % of the time among the 13 products. When present, biomat thickness differed significantly among all four architecture types, ranging from 1.4 to 6.2 cm on average in the pipe-and-aggregate and polystyrene aggregate types, respectively.

At the infiltrative surface, averaged across all products, the mean soil pH was lower after > 2 years of effluent dosing, with a pH of 5.3 in 2008, and a pH of 4.9 in 2011. The EC was approximately three times greater after dosing, with a mean of 0.042 dS m^{-1} in 2008 and 0.138 dS m^{-1} in 2011. Soil P concentration increased nearly two-fold after dosing from 3.1 mg kg^{-1} in 2008 to 5.5 mg kg^{-1} in 2011.

Of the Melich-3 extractable nutrients, architecture type only affected Cu levels in the soil over time. The Cu concentration in the soil surrounding products with chamber and polystyrene-aggregate architecture types decreased, changing from 1.2 mg kg^{-1} to 0.8 mg kg^{-1} in the chamber systems and from 1.3 mg kg^{-1}

to 0.4 mg kg^{-1} in the polystyrene-aggregate systems. The concentration of Cu did not change in soils surrounding products of gravel-less pipe and pipe-and-aggregate architecture types. Other nutrients analyzed either did not change or were not significant in terms of water or soil quality.

Table 2. Mean height of stored solution of individual products and the mean of all products under wet and dry soil conditions.

		Condition	
Architecture Type	Product	Dry	Wet
		----- cm -----	----- cm -----
Chamber	ADS Arc 24	4.84	14.03
	ADS Bio 2	4.18	5.41
	ADS Bio 3	4.82	21.08
	INFILEQ 24	1.02	9.95
	INFILEQ 36	0.13	3.29
Gravel-less Pipe	SB2 25cm	3.76	8.16
	SB2 20cm	2.90	16.27
Pipe and Agg.	P&G 30cm	0.58	5.64
	P&G 46cm	1.95	11.93
	P&G 61cm	0.67	5.81
	P&TireChip	13.14	24.05
Polystyrene Agg.	EZ 1201	5.68	14.32
	EZ 1202	1.90	11.87
All Types	All Products	3.51	11.68

LSD to compare any pair of dry mean = 2.34
LSD to compare any pair of wet means = 4.65
LSD to compare a wet mean with a dry mean = 3.68

Conclusions: Results showed that there are several currently approved alternative product that perform equally as well as or better than the traditional pipe-and-gravel system, but that there are also several alternative products that perform worse the traditional pipe-and-gravel system. Overall, no products exhibited failure (i.e., surface ponding of effluent), and all products mean storage was significantly below the soil surface (46-cm from the infiltrative surface). This suggests that the method of determining loading rates, by analysis of morphologic features in the soil profile, is a valid and effective method of sizing absorption fields.

Results suggest that architecture type does not affect most soil chemical properties (except Cu levels), but dosing for two years does affect soil chemical properties. Both the increase in acidity and the increase in EC can affect soil structure by dispersing clay particles and thereby breaking down soil peds. This could negatively affect the infiltration of solution from the product into and through the soil, which could impair the performance of the OWTS over time. The increase in P in the soil suggests that some of

the P in the effluent is being retained by the soil, limiting leaching of this potentially problematic nutrient at least while the soil is able to adsorb P. Once the soil becomes saturated with P, there may be more of a risk of P contamination of groundwater resources.

References:

Mathis, A.J., K.R. Brye, and S. Dunn. 2011. Preliminary evaluation of septic-system absorption-field architecture types in a profile-limited soil. J. Environ. Qual. 40:1661-1673.

Tackett, K.N., K.S. Lowe, R.L. Siegrist, and S.M. Van Cuyk. 2004. Vadose zone treatment during reclamation as affected by infiltrative surface architecture and hydraulic loading rate. p. 655-667. *In* Ed. K.R. Mankin. On-Site Wastewater Treatment: ASAE Publication number 701P0104. Am. Soc. Agric. Eng., St. Joseph, MI.

Teppen, B.J., E.M. Rutledge, D.C. Wolf, and M.A. Gross. 1992. Septic tank filter field designs for soils with perched aquic conditions. p. 279-287. In J.M. Kimble (ed.) Proceedings of the Eighth International Soil Correlation Meeting: Characterization, classification, and utilization of wet soils. USDA, Soil Conservation Service, National Soil Survey Center, Lincoln, NE.

Thesis or Dissertation:

Prater, N.J.M. 2012. Evaluating the Effects of Absorption Field Product Architecture Type on Effluent Dispersal in a Profile-Limited Soil, Department of Crop, Soil, and Environmental Sciences, University of Arkansas, XX pp. (forth coming)

Increasing awareness for water quality protection: Stream restoration through temporary and permanent animal access restrictions

Basic Information

Title:	Increasing awareness for water quality protection: Stream restoration through temporary and permanent animal access restrictions
Project Number:	2011AR294B
Start Date:	3/1/2011
End Date:	2/29/2012
Funding Source:	104B
Congressional District:	4
Research Category:	Water Quality
Focus Category:	Agriculture, Water Quality, Education
Descriptors:	
Principal Investigators:	Dirk Philipp, Kelly Jay Bryant

Publications

There are no publications.

Project Title: INCREASING AWARENESS FOR WATER QUALITY PROTECTION: STREAM RESTORATION THROUGH TEMPORARY AND PERMANENT ANIMAL ACCESS RESTRICTIONS

Project Team: Dr. Dirk Philipp, Animal Science, University of Arkansas
Kelly Bryan, Hal Liechty, and Paul Francis

Interpretative Summary: To demonstrate beef cattle management BMPs related to water quality, this project implemented four stream protection treatments that serve as demonstration sites for landowners, producers, UA Monticello students and other interested entities from southeast Arkansas. One-sided fence, two-sided fence, a tree buffer zone, and a control area were divided into four transects to measure changes in vegetation and soil patterns. Water quality samples were obtained from various locations along the stream project. A major part of the project was to involve undergraduate students in the project and utilize for fostering the understanding of soil and water conservation.

Introduction: Increased awareness has resulted in various and diverse activities to address water quality impairments in urban and rural areas. Erosion of intermittent streams on pasture land remains one of the biggest challenges on beef farms for reducing nutrient and sediment loss. This project was initiated to address these challenges by implementing stream protection measures encompassing fencing options and a buffer tree zone, and give students, landowners, and producers access to information resulting from this project.

Methods: Three treatments besides a control were installed prior to project start. These include one-sided fence, two-sided fence, and a tree buffer zone. In each treatment including the control, four transects were installed as locations for vegetation assessment and soil sampling. In addition, water monitoring has occurred on six locations. For evaluation of student learning, surveys were administered in soil and conservation courses.

Results:

<u>Student surveys:</u>

- 15+ students in two courses (AGRO 2244, Soil Science; and AGEN 2263, Soil & Water Conservation)

- Scored from 1 (not familiar with topic) -4 (very familiar with it) regarding knowledge of concepts including BMP, CRP, RUSLE, TMDL, riparian buffer strip, conservation tillage, soil carbon sequestration, nutrient management plan (selected examples)
- Score increased from 2.27 to 2.86 post-course

Soil sampling and Transect Analysis:

- 64 composite soil samples taken along transects
- 16 stream profile transects taken (0.25-m increments)
- 16, 30-m long species index transects taken (0.50-m increments)
- Two laboratory field trips taken to the site where students collected soil samples, measured profiles, and toured all four treatment areas observing the treatments. Students also processed a few soil samples.
- Data analysis is underway.

Water quality measurements:

- 6 sets of low flow grab samples were collected
- 12 rain events were collected, but only 5 of the rain events produced adequate amounts of water samples from all three sets of samplers.
- Water sample analyses is underway.

Conclusions: While much of the data analyses are still underway, the project has been a success already in terms of highlighting the issue of stream erosion on pastureland and its remediation in southeast Arkansas. The project was features several times in news outlets and a species field day for representatives of federal and state agencies was conducted early during the project term. Data analysis will be completed within the next few months.

Continued Investigation of Land Use and Best Management Practices on the Strawberry River Watershed

Basic Information

Title:	Continued Investigation of Land Use and Best Management Practices on the Strawberry River Watershed
Project Number:	2011AR313B
Start Date:	3/1/2011
End Date:	2/29/2012
Funding Source:	104B
Congressional District:	1
Research Category:	Water Quality
Focus Category:	Water Quality, None, None
Descriptors:	None
Principal Investigators:	Jennifer L Bouldin, Richard A F Warby

Publication

1. Brueggen, T.R. Effects of Best Management Practices on the Upper Strawberry River Watershed, Fulton, CO, AR. Environmental Sciences, Arkansas State University. (anticipated).

Project Title: CONTINUED INVESTIGATION OF LAND USE AND BEST MANAGEMENT PRACTICES ON THE STRAWBERRY RIVER WATERSHED

Project Team: Dr. Jennifer Bouldin, Environmental Biology, Arkansas State University
Teresa Brueggen, Environmental Sciences, Arkansas State University

Interpretative Summary: Best Management Practices (BMPs) including exclusion of cattle from waterways, providing alternative watering facilities, and use of no-till planting methods have been put into place on three creeks in the upper watershed of the Strawberry River, AR. This study incorporates physical, biological and chemical analyses to determine the effects of the implemented BMPs on water and sediment quality of the three creeks. Protection of upper headwater streams will improve ecosystem integrity downstream in this Ecologically Sensitive Waterbody. This study has the potential to expand the knowledge base of improved water quality from stream-side agricultural BMPs.

Introduction: The Strawberry River Watershed is located in the Ozark Highland Ecoregion of Arkansas and defined as an Extraordinary Resource Water, Ecologically Sensitive Water Body, and Scenic Waterway (ADEQ, 2008). The waters of the Strawberry River support a diversity of species including the endogenous Strawberry River Darter, diverse communities of aquatic macroinvertebrates including several ranked or listed freshwater mussels (Harp and Robinson, 2006). The ADEQ (2008) defines the designated uses for the Strawberry River as Primary and Secondary Contact Recreation, Domestic, Industrial and Agricultural Water Supply. Seven reaches of the Strawberry River Watershed are included in the 303d list as not supporting aquatic life due to excess turbidity (ADEQ, 2008). Land use in the watershed is primarily forested (56.5%) and grassland (35.3%) (ADEQ, 2003), with livestock grazing and hay harvesting for livestock common among the grassland owners. Grazing practices often do not include fencing from the streambed leading to increased bank sloughing. Best Management Practice implementation is presently underway in the upper watershed and landowner participation is encouraged through an EPA 319 grant issued to the Fulton County Conservation District and Arkansas State University. Upstream and downstream monitoring sites are located on Little Strawberry, Greasy Creek and Sandy Creek.

Methods: Erosion pins were used to assess bank stability and estimate sediment transport from bank erosion. Multiple pins were installed perpendicular into the stream bank. These pins have been

installed at the active bank and above the active bank determined at each designated sampling location (Zaimes et al., 2005). A survey of each stream reach will quantify the extent of stream with bank instability. Benthic surveys will be performed with D-frame nets using the traveling kick method. Organisms will be keyed to species according to Merrit et al. (2008) whenever possible and 10% of samples will be referred to a benthic taxonomist for Quality Assurance of identification. Enumeration of *E. coli* and measures of chlorophyll *a* will be determined monthly. *Escherichia coli* and chlorophyll *a* concentrations will be determined using the filtration technique in accordance with the American Public Health Association (APHA, 2005).

Aqueous and sediment toxicity studies will be performed in the fall and spring. Bioassays will be used to measure the presence of toxicity. *Ceriodaphnia dubia* and *Pimphales promelas* will be used in whole effluent toxicity (WET) 7-d chronic tests, in accordance with the EPA guidelines (2002) to determine aqueous toxicity. Presence of sediment toxicity will be measured using *Chironomus dilutus* with a 10-d acute toxicity test in accordance with EPA guidelines (2000).

Results: Approximately 5480 m of stream bank was assessed within the Little Strawberry Creek. It was determined that there 14 percent was severely or very severely eroded, up four percent from 2010. Approximately 6340 m of stream bank were assessed of Greasy Creek subwatershed. Nine percent was determined to be severe or very severely eroded, up one percent from 2010. Approximately 13260 m of stream bank was assessed of Sandy Creek subwatershed of which four percent was determined to be classified as severely or very severely eroded, same as the previous year. Four assessments have been made of stream bank stability through the use of erosion pins. Since the installation in 2010, the greatest recorded loss of stream bank has been 202.5 (mm) in the Sandy Creek subwatershed.

Benthic macroinvertebrate collections took place in spring and fall 2011. Sandy Creek upper site was not sampled fall 2010 and 2011 due to dry conditions. The following orders have been found: Coleoptera, Diptera, Ephemeroptera, Hemiptera, Lepidoptera, Megaloptera, Odonata, Plecoptera, Trichoptera, Decapoda, and Mollusca. Fifty percent of locations experienced a decrease in family diversity from those determined in 2010 (Fig 1). Fifty percent of locations experienced an increase in family diversity from those determined in 2010 (Fig 2). *E. coli* mean values ranged from 286-756 colony forming units (CFUs). There were multiple collection events, at every sampling location, where levels exceeded the single sample concentration allowable limits (APCEC, 2011). In spring 2011, significant

lethal aqueous toxicity, using *P. promelas,* was detected in Sandy Creek upper site. Also in spring 2011 all sites, with the exception of Sandy Creek upper, experienced significant sublethal sediment toxicity. No toxicity was detected in fall 2011 samples.

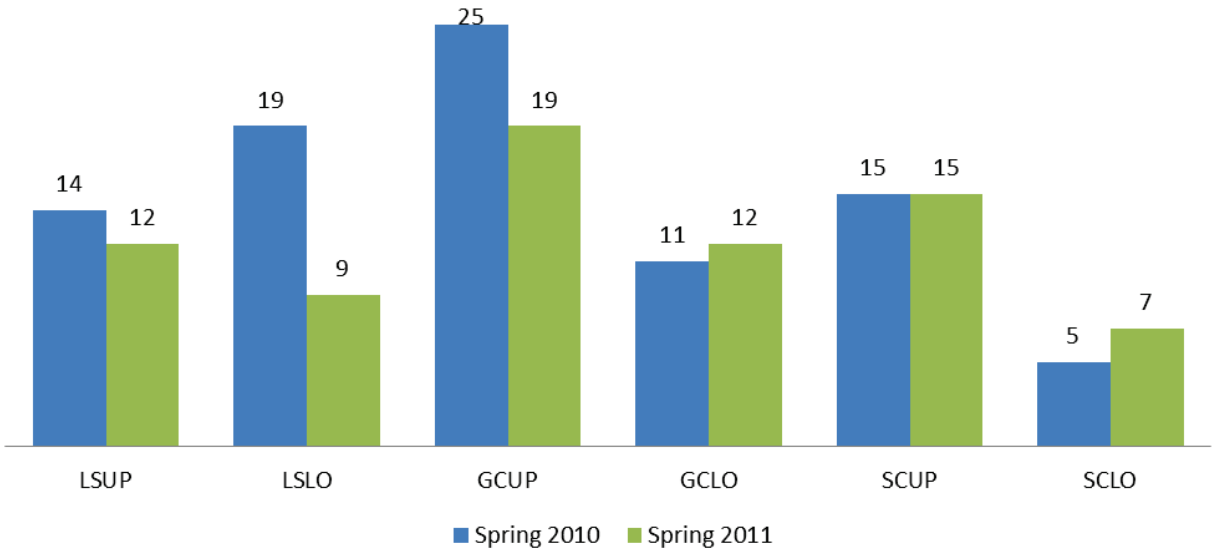

Figure 1: Comparison of 2010 and 2011 family diversity for spring collections.

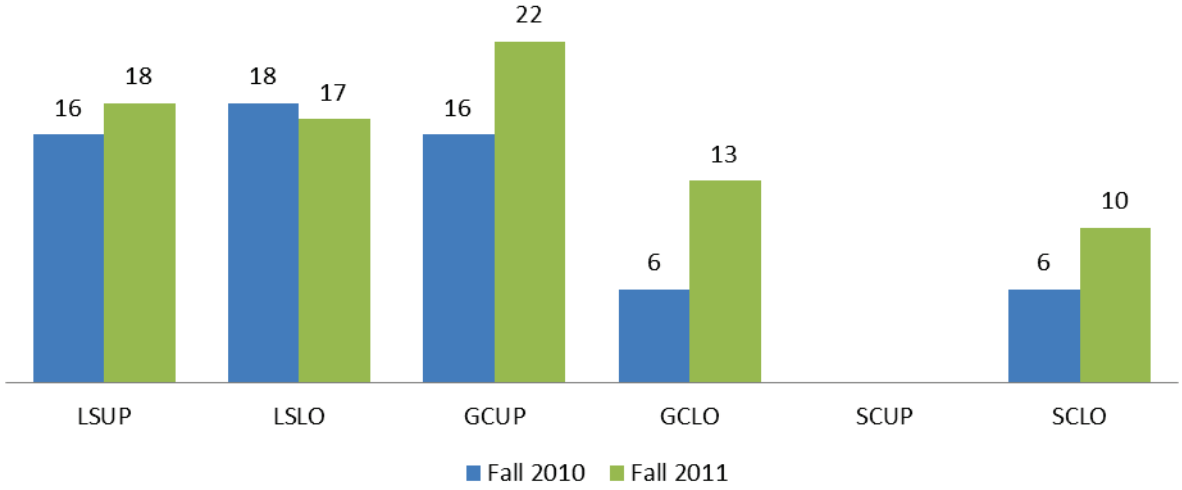

Figure 2: Comparison of 2010 and 2011 family diversity for fall collections. SCUP not sampled due to dry sampling location.

Conclusions: This is an ongoing study; therefore, final conclusions are limited. It is evident that multiple years of analysis assessing physical, chemical and biological parameters are vital to evaluate the impact of implemented BMPs. Much variability can occur from year to year as environmental parameters outside of the researcher's control fluctuate (e.g. rainfall, temperature).

References:

Arkansas Department of Environmental Quality. 2008. Arkansas' 2008 303(d) List of impaired waterbodies. Published by Arkansas Department of Environmental Quality. 18pp.

Arkansas Department of Environmental Quality. 2003. Physical, chemical and biological assessment of the Strawberry River Watershed. Published by Arkansas Department of Environmental Quality. QA-03-12-01. 282pp.

American Public Health Association. 2005. Standard methods for the examination of water and wastewater. 21st ed. American Public Health Association, Washington D.C. 1325pp.

Arkansas Pollution Control and Ecology Commission (APCEC). 2011. Regulation no. 2. Regulation establishing water quality standards for surface water of the state of Arkansas. Arkansas Department of Environmental Quality. 124pp.

Harp, G.L. and H.W. Robison. 2006. Aquatic Macroinvertebrates of the Strawberry river system in north-central Arkansas. Journal of the Arkansas Academy of Science 60:46-61.

United States Environmental Protection Agency. 2000. Methods for measuring the toxicity and bioaccumulation of sediment-associated contaminants with freshwater invertebrates. United States Environmental Protection Agency, National Center for Environmental Publications (NSCEP), Cincinnati, OH. EPA 600/R-99/064.

United States Environmental Protection Agency. 2002. Short-term methods for estimating the chronic toxicity of effluents and receiving waters to freshwater organisms. 4th ed. EPA 600/4-91/002.

Zaimes, G. N., Schultz, R.C., Isenhart, T.M., Mickleson, S.K., Kovar,J.L., Russell, J.R. and Powers, W.P. 2005. Stream bank erosion under different riparian land-use practices in northeast Iowa: AFTA 2005 Conference Proceedings, 1-10.

Thesis or Dissertation:

Brueggen, T.R. In progress. Effects of Best Management Practices on the Upper Strawberry River Watershed, Fulton CO, AR. Environmental Sciences, Arkansas State University.

Assessment of the microbial population in Beaver Lake swim beach regions to determine origin of fecal pollution

Basic Information

Title:	Assessment of the microbial population in Beaver Lake swim beach regions to determine origin of fecal pollution
Project Number:	2011AR317B
Start Date:	3/1/2011
End Date:	2/29/2012
Funding Source:	104B
Congressional District:	3
Research Category:	Water Quality
Focus Category:	Non Point Pollution, Water Quality, Recreation
Descriptors:	None
Principal Investigators:	Kristen Elizabeth Gibson, Steven Ricke

Publications

There are no publications.

Project Title: ASSESSMENT OF THE MICROBIAL POPULATION IN BEAVER LAKE SWIM BEACH REGIONS TO DETERMINE ORIGIN OF FECAL POLLUTION

Project Team: Kristen E. Gibson, Department of Food Science, University of Arkansas
Steven C. Ricke, Department of Food Science, University of Arkansas

Interpretative Summary: Recreational swim beach closures due to elevated levels of *Escherichia coli* occur each year in Beaver Lake located in Northwest Arkansas. *E. coli* may indicate presence of pathogens and thus pose a health risk. Here, an ultrafiltration method was applied for the recovery of microorganisms in 60L water samples collected from 4 swim beaches over a 12-month period. Eighty-four samples have been collected—21 from each site—with 3 more collection days planned until the end of June. Thus far, only one site has exceeded the limit for *E. coli* while each site has exceeded the limit for enterococci at least once. In addition, 32 samples have been analyzed by real time PCR for viruses with 50% (16 of 32) of samples positive for one or more of the virus targets.

Introduction: In northwest Arkansas (NWA), Beaver Lake Reservoir serves as a drinking water supply for more than 250,000 people residing in the Beaver Water District and offers recreational opportunities for nearby residents and seasonal tourists. However, recreational swim beach closures due to elevated levels of *Escherichia coli* occur each year at Beaver Lake. High levels of *E. coli* may indicate presence of human pathogens and thus pose a health risk to those using the lake for recreational purposes. In addition, to help prevent these closures from happening, identification of the primary origins/sources of fecal pollution is needed. By identifying the source, potential mitigation strategies may be better informed and directed. Therefore, in this study, an optimized tangential flow ultrafiltration (TFU) method was applied for the concentration and recovery of each class of microorganism from large volume (60 L) water samples collected from 4 swim beach areas in Beaver Lake over a 12-month period.

Methods: Water samples (60 L) were collected on a biweekly basis from 4 swim beach areas [War Eagle (WE), Rocky Branch (RB), Prairie Creek (PC), Horseshoe Bend (HB)] in Beaver Lake beginning in July 2011. Samples were collected from swim beaches by boat using a submersible pump and 20 L collapsible, polypropylene carboys. Large-volume samples were then stored at 4°C until processing by the TFU method. During the collection of large volume samples, 400 mL grab samples will be collected in sterile Nalgene bottles for the analysis total coliforms/*E. coli* and enterococci. The grab samples were

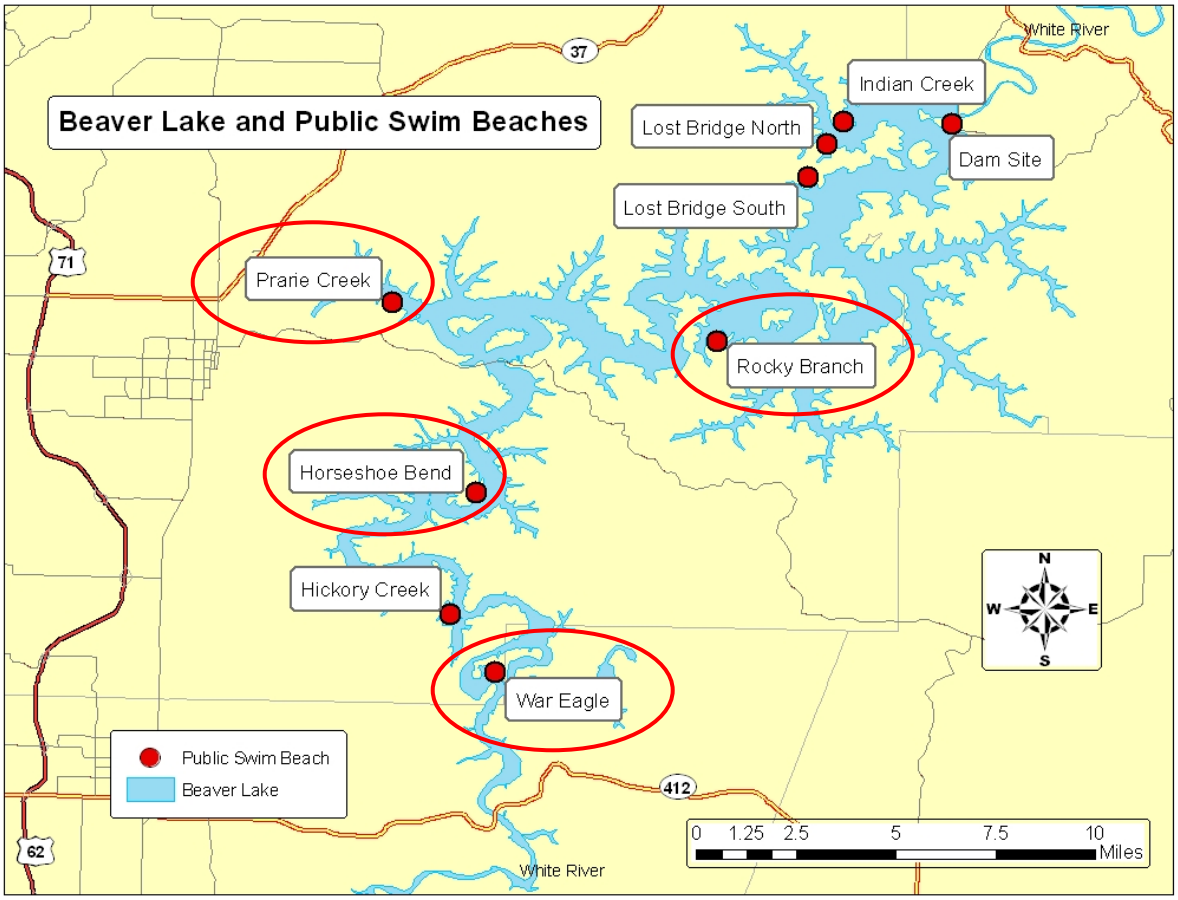

Figure 1. Map of Beaver Lake study area.

transported to the lab in a cooler at 4°C and processed within 6 hours. Water quality parameters were collected at the time of sampling using a Hydrolab DS5X to measure temperature, conductivity, dissolved oxygen, pH, chlorophyll-a, and oxidation reduction potential. Additional reservoir information including daily precipitation and mean daily water inflow for the watershed will be obtained from the Little Rock USACE Reservoir Information Recording and Monthly reports available online. UV index will be obtained from local weather forecasts.

Each water sample (60 L) was transferred into a sterilized, 120 L polypropylene storage container. The chemical surfactant sodium polyphosphate (NaPP) (Sigma, St. Louis, MO) was added to each sample to achieve a final concentration of 0.01%. Each sample was allowed to equilibrate at room temperature for 30 min prior to TFU. The samples were processed using the method described in Gibson and Schwab (2010b). Filtration was performed until approximately 200 to 300 mL concentrated sample remains in

the ultrafiltration system. The TFU concentrate was further processed by a secondary concentration step (Gibson and Schwab 2010b) and total nucleic acid (RNA and DNA) extraction as describe in Lambertini et al. (2008). For detection and enumeration of total coliforms and *E. coli*, Colilert™ Quanti-tray® system (IDEXX Laboratories, Westbrook, ME) was used to determine the Most Probable Number (MPN) in each sample before and after UF. Enterolert™ Quanti-tray® system was used to determine the MPN for enterococci in each sample before and after UF. A negative control containing 100 ml 0.1% peptone was analyzed by Colilert™ and Enterolert™ for each batch of samples. Microorganisms selected for use in fecal source tracking are listed in Table 1. Each target will be analyzed using real time PCR (qPCR) for DNA or real time reverse transcription PCR (qRT-PCR) for RNA. Sample inhibition analysis is being performed on the nucleic acid extract for each processed water sample as described in Gibson et al. (2010a).

Target microorganism and/or gene	Primary Origin
F-specific RNA coliphage GI and GIV	animal
F-specific RNA coliphage GII and GIII	human
human polyomavirus JC and BK	human
human norovirus GI and GII	human
human adenovirus	human
porcine adenovirus	porcine
bovine polyomavirus	bovine
bovine enterovirus	bovine
Bacteroidales (CGOF1-*Bac*, CGOF2-*Bac*, and CG-*Prev* f5)	geese
Brevibacterium avium	chicken

Table 1. Target microorganisms for determining source of fecal pollution in Beaver Lake.

Results: Currently, 84 samples have been collected—21 from each site—with 3 more collection days planned from now until the end of June. Each sample was analyzed for *E. coli* and enterococci before and after TFU. Results for *E. coli* and enterococci levels at each swim beach across sampling dates are shown in Figures 2A and 2B, respectively. Thus far, only one sample site [WE] has exceeded the recreational water quality limit (126 CFU/100mL) for *E. coli* while each site has exceeded the limit for enterococci (33 CFU/100mL) at least once. Data indicate that the sample site influenced more by inflow of the White River [site WE] has on average higher levels of *E. coli* (31.3 MPN/100mL) and enterococci (29.5 MPN/100mL) compared to levels at swim beaches influenced primarily by recreational use [HB,

A.

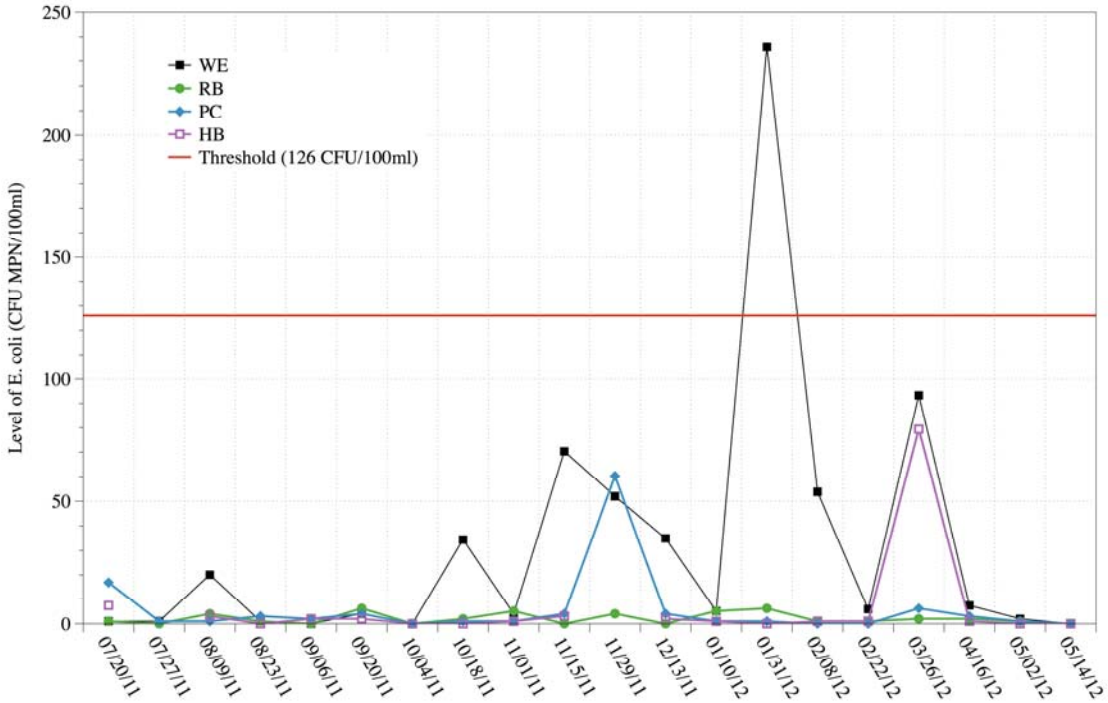

B.

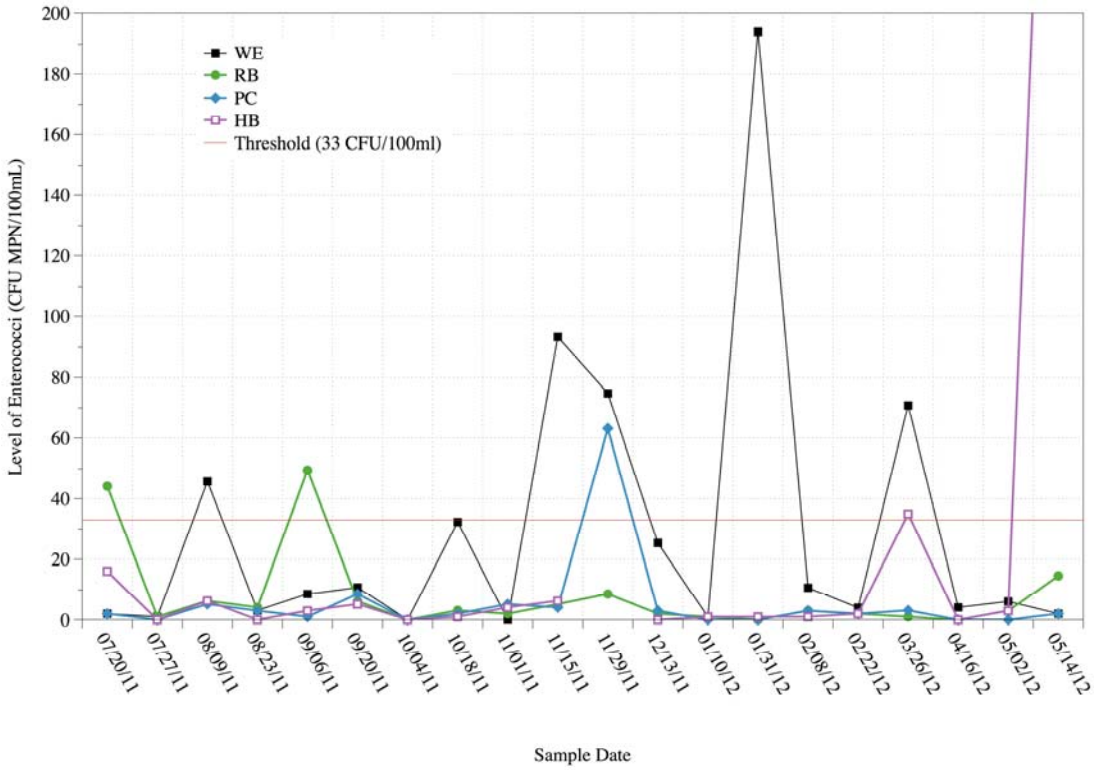

Figure 2. Levels of fecal indicator bacteria at four Beaver Lake swim beaches over time. A) *E. coli*, B) Enterococcus. WE = War Eagle, RB = Rocky Branch, PC = Prairie Creek, HB = Horseshoe Bend; CFU = colony forming unit; MPN = most probable number

RB] and/or urban drainage [PC] with 4.5 and 6 MPN/100mL for *E. coli* and enterococci, respectively. In addition, levels of *E. coli* at one sample site [WE] were significantly different ($p = 0.03$) between Summer (4.5 MPN/100mL) and Fall (33 MPN/100mL) and remained elevated through early Spring. In addition to fecal indicator bacteria (FIB), real time PCR and reverse transcription (RT) PCR analysis of the following human and animal viruses, bacteriophage, and bacterial 16S gene markers are ongoing: human norovirus [HuNoV; GI and GII], polyomavirus [HPyV] and adenovirus [HAdV]; bovine enterovirus [BEV]; porcine adenovirus; F+ RNA bacteriophage [GI – GIV]; *Brevibacterium* poultry marker; and *Bacteroides* goose marker. Thus far, 32 samples have been analyzed by real time PCR for HuNoV [GI and GII], HPyV, HAdV, and BEV with 50% (16 of 32) of samples positive for one or more of the virus targets. Six of the positive samples are from PC while there are four positive samples each from WE and HB and 2 positive samples from RB. Upon completion of all analyses, PCR results for human viruses will be compared to FIB levels to determine if there is any correlation between indicators and pathogens. PCR data will also being used to help determine primary sources of fecal pollution at each swim beach. Water quality parameters collected at each site during sampling will also be analyzed for correlation with both FIB levels and presence of viruses. Additionally, rainfall data will also be included in analyses.

Conclusions: Beaver Lake reservoir is both a critical water supply and an economic asset for NWA and this research will assist in the formation of effective control measures for reducing swim beach closures as well as provide a better understanding of the actual health risk posed by elevated levels of FIB. Future research should involve 1) long-term, comprehensive sampling at all swim beach areas in Beaver Lake and 2) development of microbial risk assessment models for each swim beach.

References:

Gibson K.E., Opryszko, M.C., Schissler, J.T., Guo, Y., and Schwab, K.J. 2010a. Evaluation of human enteric viruses in surface and drinking water resources in southern Ghana. Amer. J. Trop. Med. Hyg., 84:20-29.

Gibson K.E. & Schwab K.J. 2010b. "Tangential flow ultrafiltration with integrated inhibition detection for the recovery of surrogates and human pathogens from large-volume source and finished drinking water." Appl. Environ. Microbiol., 77:385-391.

Lambertini E., Spencer S., Bertz P., Loge F., Kieke B. and Borchardt M. 2008. Concentration of enteroviruses, adenoviruses, and noroviruses from drinking water by use of glass wool filters. Appl. Environ. Microbiol. 74:2990-2996.

Information Transfer Program Introduction

Dissemination of information is one of the main objectives of the Arkansas Water Resources Center (AWRC). AWRC sponsors an annual water conference held in Fayetteville, AR. The 2011 conference focused on "The Illinois River and the Statement of Joint Principles and Actions--What's Next?" The conference drew approximately 125 researchers, students, agency personnel, and interested citizens from Arkansas and Oklahoma to hear about this hot topic and other research in water resources throughout the State. AWRC also co-sponsors workshops and other water related conferences in the state and region.

The AWRC maintains a technical library containing over 900 titles, many of which are available online. This valuable resource is utlized by a variety of user groups including researchers, students, regulators, planners, lawyers and citizens. Many of the AWRC library holdings have been converted to electronic PDF format which can be accessed via the AWRC website at www.uark.edu/depts/publications.htm. AWRC is continuing to add archived documents from the library to this electronic data set, and all new titles are added when received.

AWRC maintains an active website which is updated at least quarterly (www.uark.edu/depts.htm). The website announces AWRC-related activities including conference announcements. The website is also home to the AWRC library listings and the AWRC Water Quality lab webpage. AWRC is also on facebook at http://www.facebook.com/pages/Arkansas-Water-Resources-Center/206554789388630.

Arkansas Water Resources Center Information Transfer Program

Basic Information

Title:	Arkansas Water Resources Center Information Transfer Program
Project Number:	2011AR320B
Start Date:	3/1/2011
End Date:	2/28/2012
Funding Source:	104B
Congressional District:	3rd
Research Category:	Not Applicable
Focus Category:	Surface Water, Water Quality, Water Use
Descriptors:	None
Principal Investigators:	Brian E. Haggard

Publications

1. Haggard, BE and JT Scott. 2011. Phosphorus Release from Bottom Sediments at Lake Wister, Oklahoma, Summer 2010. Arkansas Water Resources Center, Fayetteville, Arkansas. MSC Publication 364. 13 pp.
2. Brion, G., K.R. Brye, B.E. Haggard, C. West, and V. Brahana. 2011. Land-use effects on water quality of a first-order stream in the Ozark Highlands, Mid-Southern United States. River Research and Applications 27(6): 772-790
3. David, M.M., and B.E. Haggard. 2011. Development of regression-based models to predict fecal bacteria numbers at select sites within the Illinois River Watershed, Arkansas and Oklahoma, USA. Water, Air and Soil Pollution 215: 525-547
4. Drake, W.M., J.T. Scott, M.A. Evans-White, B.E. Haggard, A.N. Sharpley, and C.W. Rogers. 2011. Light and periphyton stoichiometry control biological phosphorus storage in nutrient-rich headwater streams. Journal of Limnology [Accepted]
5. Giovanetti, J., L.B. Massey, B.E. Haggard, and R.A. Morgan. 2011. Land use effects on stream nutrients at Beaver Lake Watershed. Journal of the American Water Works Association [Revised, Submitted]
6. Haggard, B.E., J.T. Scott, and S. Patterson. 2011. Sediment Phosphorus Flux in an Oklahoma Reservoir Suggests Reconsideration of Watershed Management Planning. Lake and Reservoir Management [Revised, Submitted]
7. Huffhines, B., K.R. Brye, B.E. Haggard, and R.A. Morgan. 2011. Net nutrient uptake in the White River, Northwest Arkansas, downstream of a municipal wastewater treatment plant. Journal of Environmental Protection 2: 255-270.
8. Longing, S.D., T.W. Spencer, B.E. Haggard, and P.A. Bacon. 2011. Watershed factors influencing diving beetle species of concern: Implications for conservation and urbanization in a karst headwater region. Freshwater Science [Submitted]
9. Ludwig, A., M. Matlock, B.E. Haggard, and I. Chaubey. 2011. Limiting factors on periphyton and maximum potential productivity in the Beaver Lake Basin, USA. Journal of the American Water Resources Association [Revised, Submitted]
10. Ludwig, A., M. Matlock, B.E. Haggard, and I. Chaubey. 2011. Phosphorus and light limitation on stream productivity in the Beaver Lake Basin, USA. Journal of Environmental Quality [Submitted, Rejected]

11. Rogers, C.W., A.N. Sharpley, B.E. Haggard, J.T. Scott, and B.M. Drake. 2011. Physicochemical characterization of sediment in northwest Arkansas streams. Journal of Environmental Protection 2:629-638.
12. Scott, J.T., Haggard, B.E., Sharpley, A.N., and Romeis, J.J. 2011. Long-term phosphorus trends are correlated with changes in water quality monitoring and watershed management. Journal of Environmental Quality 40(4): 1249-1256.
13. Toland, D.C., Haggard, B.E., and Boyer, M.E. 2011. Evaluation of nutrient concentration in runoff water from green roofs, conventional roofs and urban streams. Transactions of the American Society of Agricultural and Biological Engineers [Accepted]
14. Cotton, C. and B. Haggard. 2011. Factors that contribute to turbidity on the West Fork of the White River in Arkansas. Discovery – The Student Journal of Dale Bumpers College of Agricultural, Food and Life Sciences 12:3-13
15. Anderson, J., B. Haggard, R. Kolka, D. Meals, and M. Tomer (authors in alphabetical order). 2011. External Pioneer Farm Review, Final Report, University of Wisconsin–Platteville, Pioneer Farms, Platteville, Wisconsin.
16. Bailey, B., L. Massey, and B. Haggard. 2011. Water Quality Trends across Select 319 Monitoring Sites in Northwest Arkansas. Final Report Project #09-400, Arkansas Natural Resources Commission, Little Rock, Arkansas.
17. Haggard, B., T. Scott and M. Evans-White. 2011. Database Analysis to Support Nutrient Criteria Development, Final Report, Texas Commission on Environmental Quality, Austin, Texas, 181 pages.
18. Massey, L., B. Haggard and T. Scott. 2011. Watershed Investigative Support to the Beaver Water District: Load Estimation in Tributary Streams, Final Report, Beaver Water District, Lowell, Arkansas.
19. Haggard, B. Occurrence and Transport of Pharmaceuticals in Effluent-Driven Streams. Southern Region Water Conference, Athens, Georgia – September 2011
20. Haggard, B., T. Scott, S. Longing, and J. Metrailer. Facilitating Development of Nutrient Criteria in the Multi-Jurisdictional Red River Basin. Southern Region Water Conference, Athens, Georgia – September 2011
21. Busch, D., P. Parker, B. Haggard, and B. Barnet. Alternative Methods for Monitoring Surface Water Runoff from Agricultural Fields. ASA – CSSA – SSSA, San Antonio, Texas – October 2011
22. Haggard, B., T. Scott, A. Sharpley, and J. Romeis. Stream Phosphorus and Nitrogen Trends in a Watershed under a Court Mandated Index. ASA – CSSA – SSSA, San Antonio, Texas – October 2011
23. Sharpley, A., M. Cochran, M. Daniels, B. Haggard, M. Matlock, T. Riley, and D. Saraswat (authors are alphabetical order after the first author). 2011. The Role of Nonpoint Source Models in Watershed Management. UA Division of Agriculture, Policy Center Fact Sheet FSPPC112

ARKANSAS WATER RESOURCES CENTER

AWRC

2011 ANNUAL WATERSHED AND RESEARCH CONFERENCE

JULY 6-7, 2011 · FAYETTEVILLE, ARKANSAS

THE ILLINOIS RIVER AND THE STATEMENT OF JOINT PRINCIPLES AND ACTIONS— WHAT'S NEXT?

UofA UNIVERSITY OF ARKANSAS DIVISION OF AGRICULTURE

Arkansas Water Resources Center

203 Engineering Hall
University of Arkansas
Fayetteville, Arkansas 72701

Phone: 479.575.4403
Email: awrc@uark.edu

www.uark.edu/depts/awrc

Brian E. Haggard
Professor and Director
479.57.2879
haggard@uark.edu

Leslie B. Massey
Program Associate and Project Manager
479.575.2840
lbartsc@uark.edu

The Water Resources Research Act

US Congress passed the Water Resources Research Act, in 1964 establishing fifty-four water resources research institutions like Arkansas Water Resources Center at land grant universities throughout the United States. The State Water Resources Research Institutes were charged with arranging for competent research that addresses water problems and enhances our understanding, aiding the entry of new research scientists into water resources fields, helping to train future water scientists and engineers, and transferring results of sponsored research to water managers and the public.

Each fall, the AWRC accepts applications for projects funded through the 104b program. This year, the Arkansas Water Resources Center funded three projects including:

- Continued Investigation of Land Use and Best Management Practices on the Strawberry River Watershed, Jennifer Bouldin, Arkansas State University, $14,000.
- Evaluation of Septic Absorption Products with Differing Architectures in a Profile-Limited Soil, Kristofor Brye, University of Arkansas, $15,389.
- Assessment of the Microbial Population in Beaver Lake Swim Beach Regions to Determine Origin of Fecal Pollution, Kristen Gibson, University of Arkansas, $21,003.
- Increasing Awareness for Water Quality Protection: Stream Restoration through Temporary and Permanent Animal Access Restrictions, Dirk Philipp, University of Arkansas, $10,634.

For more information about the National Institutes for Water Resources visit niwr.net.

AWRC Annual Conference Program at a Glance

Wednesday July 6, 2011

7:45-8:15	Coffee, Juice, Pastries
8:15- 9:50	**Session 1:** State of Water Quality
9:50-10:05	Refreshment Break
10:05-11:40	**Session 2:** EPA TMDL Development and Modeling
11:40-12:40	Lunch Break
12:40-1:40	Poster Session and Student Poster Competition
1:40-2:35	**Session 3:** OWRB Scenic Rivers TP Criteria Review
2:35-3:00	Refreshment Break
3:00-4:40	**Session 4:** Emerging Research in the Illinois River Watershed
7:00-9:00	Evening Social at Farrell's Lounge

Thursday July 7, 2011

7:45- 8:15	Coffee, Juice, Pastries
8:15- 10:15	**Session 5:** What's Happening in the Illinois River Watershed I
10:15-10:30	Coffee Break
10:30-11:40	**Session 6:** What's Happening in the Illinois River Watershed II
11:40-1:00	Lunch (On Your Own)

Wednesday July 6, 2011

Pastries, Coffee and Juice from Rick's Bakery

7:45-8:15 in the Foyer

Sponsored by Simmons Foods

Oral Session Schedule

Session 1: State of Water Quality
Moderator: Mark Cochran, UA Division of Agriculture

8:15	Welcome and Introduction, Mark Cochran, Vice-President for Agriculture, UA Division of Agriculture
8:20	State of Water Quality in the Illinois River Watershed—Phosphorus Concentrations, Loads and Trends, Brian Haggard, Arkansas Water Resources Center
8:50	Blue Waters, Green Pastures, and the Elephant in the Room, Andrew Sharpley, UA Division of Agriculture
9:20	A Legal Perspective—Agriculture and Water Quality, Harrison Pittman, National Agricultural Law Center
9:50	Refreshment Break

Session 2: EPA TMDL Development and Modeling
Moderator: Andrew Sharpley, UA Division of Agriculture
Sponsored by UA Division of Agriculture

10:05	EPA Update on the TMDL Process, Quang Nguyen, USEPA Region VI , *Key Note Speaker*
10:20	HSPF Watershed Modeling of the Illinois River Watershed—Technical Update, Tony Donigian, AQUA TERRA Consultants, *Key Note Speaker*
11:00	EFDC Reservoir Modeling of Lake Tenkiller—Technical Update, Andy Stoddard, Dynamic Solutions LLC, *Key Note Speaker*
11:40	Lunch and Poster Session

Notes

Penguin Ed's BBQ

11:40-12:40 in the Foyer

Sponsored by Tyson Foods, Inc.

Poster Session

12:40-1:40 in Rooms 405-407

Poster presenters will be at their posters from 12:40-1:40.

Student Poster Competition:

Several students are participating in the student poster competition this year. On the form provided in your registration packet, please rank the top three student posters based on the poster itself, as well as the student's ability to answer questions. Please return the completed form to the registration desk by 5 PM on Wednesday. The winner will be announced during the social Wednesday evening.

List of Posters:

1. Alum Addition to Effluents to Meet Potential New Phosphorus Limits, Mary Bonaduce*, Brian Haggard, and OMI, University of Arkansas Department, of Biological Engineering, *Student Poster Presenter*

2. Potential Alum Treatment of Reservoir Bottom Sediments to Manage Phosphorus Release, Jason Corral*, Brian Haggard, Thad Scott and Steve Patterson, University of Arkansas, Department of Biological Engineering, *Student Poster Presenter*

3. A Preliminary Study of the Effects of Absorption Field Product Architecture Type on Effluent Dispersion in Septic Systems, Nina Prater*, Amanda Mathis and Kristofor Brye, University of Arkansas, Department of Crop, Soil and Environmental Sciences, *Student Poster Presenter*

4. The Interacting Effects of Crayfish Grazing and Sedimentation on Algal Biomass. Katheryn H. Rose*, Michelle Evans-White, and Sally Entrekin. University of Arkansas, Department of Biological Science, *Student Poster Presenter*

5. Impacts of Natural Gas Recovery and Land Use on Primary Production and Community Respiration in North Central Arkansas Streams. Brad Austin*, Michelle Evans-White, Sally Entrekin, and Kara Brick, University of Arkansas, Department of Biological Science, *Student Poster Presenter*

6. Water Quality Trends for 319 Priority Watersheds in Northwest Arkansas, 1997-2010, Bryan Bailey*, Brian Haggard, Leslie Massey and Wade Cash, University of Arkansas, Department of Biological Engineering, *Student Poster Presenter*

7. Effects of Land Use on Water Quality And Macroinvertebrate Communities of Spring-fed Streams In Northwest Arkansas, Shrijeeta S Ganguly*, Ayla Smartt* and Michelle Evans-White, University of Arkansas, Department of Biological Science, *Student Poster Presenter*

8. Phosphorus Trends Resulting from Watershed Management Changes in Arkansas, Brian Haggard, Arkansas Water Resources Center

9. What Changes are Happening Downstream in Oklahoma? Thad Scott, Brian Haggard*, Andrew Sharpley, and Joshua Romeis, University of Arkansas

10. Effective Riparian Management Education in the Illinois River Watershed, John Pennington, Washington County Cooperative Extension Service

11. Selection of Best Management Practices under Environmental and Economic Uncertainty Program, Hector German Rodriguez*, Jennie Popp, Edward Gbur, and Indrajeet Chaubey, University of Arkansas Department of Agricultural Economics and Agribusiness

12. The Illinois River Watershed: Stakeholders Make a Difference, Illinois River Watershed Partnership and USGS Arkansas Water Science Center

Oral Session Schedule

Session 3: OWRB Scenic Rivers TP Criteria Review
Moderator: Harrison Pittman, National Agricultural Law Center

1:40 Reviewing the Scenic River TP Criteria—How Close is the Illinois River? Thad Scott, UA Division of Agriculture

1:55 Reviewing the Scenic Rivers TP Criteria—Process and Timeline, Derek Smithee, Oklahoma Water Resources Board

2:15 Reviewing the Scenic River TP Criteria—Establishing the Best Scientific Information Available, Phil Moershel, Oklahoma Water Resources Board

2:35 Refreshment Break

Session 4: Emerging Research in the Illinois River Watershed
Moderator: Leslie Elmore, OSU-DASNR Water Research and Extension Center

3:00 Influence of Scale on Quantifying Phosphorus Leaching in Ozark Floodplains, Derek Heeren, Oklahoma State University

3:20 Water Quality Assessment of Spring and Osage Creeks—Phosphorus and Biotic Relations, Eric Cummings, University of Arkansas

3:40 Removing Dissolved Phosphorus in Runoff with Water Quality Improvement Structure, Chad Penn, Oklahoma State University

4:00 Variation in Phosphorus Index Associated with Differeing Methods for Estimating Slope and Transport Parameters, Cara Hastings, University of Arkansas-Monticello

4:20 Surface Runoff Transport of Escherichia coli after Poultry Litter Application on Pastureland, Josh Payne, Oklahoma State University

NOTES

AMERICAN WATER RESOURCES ASSOCIATION
ARKANSAS STATE SECTION

A State Section of AWRA has been founded in Arkansas which consists of professionals and students that share a common goal of promoting water resources research, planning, development and education in Arkansas. Interested in joining the AWRA Arkansas State Section? A registration form is included in your conference packet.

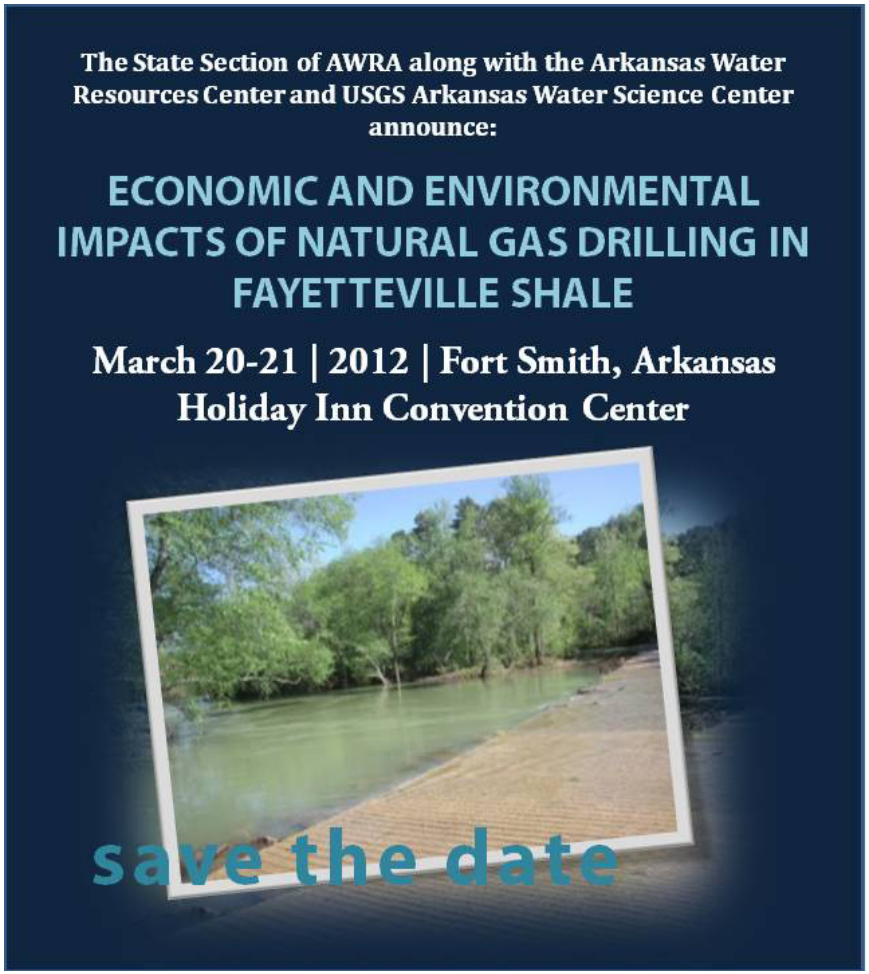

Social at Farrell's Lounge

Wednesday, July 6 from 7:00-9:00 PM
Sponsored by Hach Environmental

Farrell's Lounge is located at 311 West Dickson Street

Farrell's is located across the street from Bordino's, approximately a 10 minute walk from the Cosmopolitan. Please note that all of Fayetteville's downtown parking is now pay parking at a rate of $1 per hour.

HACH® Hydromet

HACH Hydromet manufactures Hydrolab water quality instruments and OTT water level/discharge instruments. Contact Dave Procyk, Factory Direct Manager, at 512-288-5831 or check them out at www.hachhydromet.com.

OTT

HYDROLAB®

Thursday July 7, 2011

Pastries, Coffee and Juice from Rick's Bakery

7:45-8:15 in the Foyer
Sponsored by Georges, Inc.

GEORGE'S INC.

Oral Session Schedule

Session 5: What's Happening in the Illinois River Watershed I
Moderator: Sarah Lewis, Fayetteville, Arkansas City Council Member

8:15 319 Program Activities in the Illinois River Drainage Area, Arkansas, Tony Ramick, Arkansas Natural Resources Commission

8:45 319 Program Activities in the Illinois River Drainage Area, Oklahoma, Shanon Phillips, Oklahoma Conservation Commission

9:15 Wastewater Treatment Plant Progress toward Established P Limits, David Cameron, City of Siloam Springs

9:45 Refreshment Break

Session 6: What's Happening in the Illinois River Watershed II
Moderator: Ed Fite, Oklahoma Scenic Rivers

10:30 USGS Activities in the Illinois River Drainage Area, Arkansas and Oklahoma, Dave Freiwald, USGS Arkansas Water Science Center

10:50 NRCS Activities in the Illinois River Drainage Area, Arkansas and Oklahoma, Nancy Young, USDA-Arkansas NRCS

11:10 Moving Poultry Litter from Hauling to Best Management Practices, Sheri Herron, BMPs Inc.

11:30 What's next for the Illinois River Watershed?, Ed Fite, Oklahoma Scenic Rivers Commission

11:40 Lunch Break (On Your Own)

NOTES

WORKSHOP: THE POTENTIAL FOR WATER QUALITY TRADING IN THE ILLINOIS RIVER WATERSHED

1:00-3:00 PM

Sponsored by CH2M HILL

GENERAL INTRODUCTION
MARTY MATLOCK, UNIVERSITY OF ARKANSAS

WATER QUALITY TRADING 101
LISA BACON, CH2M HILL

EPA PERSPECTIVES ON WATER QUALITY TRADING
MIGUEL FLORES, USEPA REGION VI

WHAT MAKES SENSE IN THE ILLINOIS RIVER WATERSHED
MIKE BASTIAN, CH2M HILL

FACILITATED DISCUSSION
MARTY MATLOCK, UNIVERSITY OF ARKANSAS

What Is Water Quality Credit Trading?

States and local governments establish pollutant control and reduction requirements for surface waters to protect water quality generally, or to secure specific improvements to water quality, such as required under a Total Maximum Daily Load (TMDL). These requirements define "default" actions that would ordinarily be taken by individual dischargers and other categories of sources to comply, such as upgrading a wastewater treatment plant to a certain level, or installing a certain type or number of best management practices.

Water quality credit trading describes situations where at least one party subject to a pollutant control or reduction requirement meets its responsibilities by implementing an alternative to the default action. It often involves actions taken at another location(s) and with another party(ies) to provide equal or better environmental results than the default action, usually at a reduced cost. The trade usually involves at least two parties (a buyer and a seller) exchanging a credit that represents a reduction of a specified amount of a given pollutant over a defined time period. Notably, the different parties could be different wastewater dischargers or land-owners, or could be different facilities belonging to the same utility or owner.

Notes

Pre-Registered Conference Participants

Bradley Austin
University of Arkansas
bjaustin@uark.edu

Ray Avery
Beaver Water District
ravery@bwdh2o.org

Lisa Bacon
CH2M HILL
lisa.bacon@CH2M.com

Bryan Bailey
University of Arkansas
bwbaile@uark.edu

Michael Bastian
CH2M HILL
michael.bastian@ch2m.com

Iain Bailey
University of Arkansas
ibailey@uark.edu

Ryan Benefield
ADEQ
benefield@adeq.state.ar.us

Kassandra Bentley
Doerner, Saunders, Daniel & Anderson
kbentley@dsda.com

Justin Bland
City of Siloam Springs
jbland2@siloamsprings.com

Mary Bonaduce
University of Arkansas
mbonaduc@uark.edu

James Boston
City of Decatur
james.water.dept@gmail.com

Allen Brown
Arkansas Natural Resources Commission
abrown@arkansas.gov

Amber Brown
University of Arkansas
arb002@uark.edu

Chris Buntin
Garver Engineers
mdward@garverusa.com

Jamie Burr
Tyson Foods
jamie.burr@tyson.com

David Cameron
City of Siloam Springs
dcameron@siloamsprings.com

Scott Carney
Southwestern Electric Power
scarney@aep.com

David Casaletto
Ozarks Water Watch
dcasaletto@ozarkswaterwatch.org

Wade Cash
AWRC Water Quality Lab
cash@uark.edu

Bob Caulk
Beaver Watershed Alliance
bobcaulk@cox.net

Mark Cochran
UA Division of Agriculture
mcochran@uark.edu

Jason Corral
University of Arkansas
jcorral@uark.edu

PRE-REGISTERED CONFERENCE PARTICIPANTS

Eric Cummings
UA Division of Agriculture
ecummin@uark.edu

Sarah DeVries
ADEQ/AWAG
devries@adeq.state.ar.us

Tony Donigian
Aqua Terra Consultants
donigian@aquaterra.com

Steve Drown
Arkansas Dept. of Environmental Quality
drown@adeq.state.ar.us

Joe Earney
Simmons Foods
joe.earney@simfoods.com

Tom Elkins
Cherokee Nation of Oklahoma
tom-elkins@cherokee.org

Leslie Elmore
Oklahoma State University
leslie.elmore@okstate.edu

Michelle Evans-White
University of Arkansas
mevanswh@uark.edu

Andrew Fang
Oklahoma Dept. of Environ. Quality
andrew.fang@deq.ok.gov

Jerry Farris
Arkansas State University
jlfarris@astate.edu

Katie Fine-McCrary
Oklahoma Dept. of Agriculture
katie.fine-mccrary@ag.ok.gov

Ed Fite
Oklahoma Scenic Rivers
ed.fite@oklahomascenicrivers.net

John Michael Fohner
University of Arkansas
jfohner@uark.edu

Sandi Formica
Water Conservation Resources Center
formica@watershedconservation.org

David Freiwald
U.S. Geological Survey
freiwald@usgs.gov

Shrijeeta Ganguly
University of Arkansas
shrijeeta@gmail.com

Allan Gates
Mitchell-Williams-Selig-Gates-Woodyard,
agates@mwlaw.com

Delia Haak
Illinois River Watershed Partnership
deliahaak@irwp.org

Brian Haggard
Arkansas Water Resources Center
haggard@uark.edu

Nicole Hardiman
Audubon Arkansas
nhardiman@gmail.com

Lorri Hardin
Oklahoma Dept. of Agriculture
lorri.hardin@ag.ok.gov

Cara Hasting
UA Monticello
hastings@uamont.edu

PRE-REGISTERED CONFERENCE PARTICIPANTS

Derek Heeren
Oklahoma State University
derek.heeren@okstate.edu

Sheri Herron
BMPs, Inc.
sheriherron@gmail.com

Tim Hockenberry
Arkansas Natural Resources Commission
tim.hockenberry@arkansas.gov

Zak Johnston
University of Arkansas
zjohns@uark.edu

Brad Hufhines
Beaver Water District
bhufhines@bwdh2o.org

Paul Justus
NWA Regional Planning
pjustus@nwarpc.org

Tashina Kirk
Oklahoma Conservation Commission
tashina.kirk@conservation.ok.gov

Gina Levesque
Oklahoma Conservation Commission
gina.levesque@conservation.ok.gov

Sarah Lewis
Fayetteville City Council
citycouncillewis@gmail.com

Hal Liechty
University of Arkansas at Monticello
liechty@uamont.edu

Linda C. Martin
Doerner, Saunders, Daniel & Anderson
lmartin@dsda.com

Leslie Massey
Arkansas Water Resources Center
lbartsc@uark.edu

Marty Matlock
Center for Agri. and Rural Sustainability
mmatlock@uark.edu

Tom McAlister
Rogers Water Utilities
TomMcAlister@rwu.org

James McCarty
Center for Agri. and Rural Sustainability
jam040@uark.edu

Kevin McGaughey
Arkansas Natural Resources Commission
kevin.mcgaughey@arkansas.gov

Richard McMullen
University of Arkansas
rmcmulle@uark.edu

Kristen Michaels
Benton County Conservation District
kristen.michaels@ar.nacdnet.net

Phil Moershel
Oklahoma Water Resources Board
phmoershel@owrb.ok.gov

Bob Morgan
Beaver Water District
rmorgan@bwdh2o.org

Tom Myers
City of Siloam Springs
tmyers@siloamsprings.com

Quang Nguyen
US EPA Region VI
nguyen.quang@epa.gov

Pre-Registered Conference Participants

Trish Ouei
UA Division of Agriculture
pquei@uaex.edu

Steve Patterson
Bio X Design
spatterson@gobxd.com

John Payne
UA Division of Agriculture
jpayne@uaex.edu

Josh Payne
Oklahoma State University
joshua.payne@okstate.edu

Chad Penn
Oklahoma State University
chad.penn@okstate.edu

John Pennington
UA Division of Agriculture
jhpennington@uaex.edu

Crystal Phelps
Arkansas Natural Resources Commission
crystal.phelps@arkansas.gov

Dirk Philipp
UA Division of Agriculture
dphilipp@uark.edu

Harrison Pittman
National Agricultural Law Center
hmpittm@uark.edu

Caroline Powell
University of Arkansas
clp003@uark.edu

Nina Prater
University of Arkansas
nmoats@uark.edu

David Procyk
Hach Hydromet
dprocyk@hach.com

Patrick Pruitt
Rogers Arkansas Water Utilities
patrickpruitt@rwu.org

Jennifer Purtle
AWRC Water Quality Lab
jms14@uark.edu

Tony Ramick
Arkansas Natural Resources Commission
tony.ramick@arkansas.gov

Tom Riley
UA Division of Agriculture
triley@uaex.edu

Adam Roark
City of Siloam Springs
aroark@siloamsprings.com

German Rodriguez
University of Arkansas
hrodrig@uark.edu

Katie Rose
University of Arkansas
khrose@uark.edu

Rita Rushin
Water Monitoring Solutions, Inc.
rita@water-monitor.com

Archie Schaffer
Tyson Foods
archie.schaffer@tyson.com

Thad Scott
UA Division of Agriculture
jts004@uark.edu

Pre-Registered Conference Participants

Celia Scott-Silkwood
NWA Regional Planning
cscott-silkwood@nwarpc.org

Andrew Sharpley
UA Division of Agriculture
sharpley@uark.edu

Earl Smith
Arkansas Natural Resources Commission
earl.smith@arkansas.gov

Derek Smithee
Oklahoma Water Resources Board
drsmithee@owrb.ok.gov

Tim Snell
The Nature Conservancy
tsnell@tnc.org

Trent Stober
Geosyntec Consultants
tstober@geosyntec.com

Andy Stoddard
Dynamic Solutions
astoddard@dsllc.com

Duyen Tran
OMI
duyen.tran@ch2m.com

Keith Trost
AWRC Water Quality Lab
garrett@uark.edu

KC Tucker
Bassett Law Firm
kctucker@bassettlawfirm.com

Matthew Van Eps
Water Conservation Resources Center
vaneps@watershedconservation.org

Michelle Viney
Audubon Arkansas
mviney@audubon.org

Tom Wallace
Geosyntec Consultants
twallace@geosyntec.com

Gary Weeks
Bassett Law Firm
gweeks@bassettlawfirm.com

Amy Wilson
Beaver Water District
AWilson@bwdh2o.org

Sarah Wrede
City of Fayetteville
swrede@ci.fayetteville.ar.us

Carl Yates
McGoodwin Williams and Yates, Inc
cyates@mwyusa.com

Nancy Young
USDA-NRCS
nancy.young@ar.usda.gov

Randy Young
Arkansas Natural Resources Commission
randy.young@arkansas.gov

Conference Exhibitors

Dave Procyk
Regional Manager
Austin, Texas

Amy Wilson
Director of Public Affairs
Lowell, Arkansas

Rita Rushin
Water Monitoring Solutions, Inc.
Sulphur Springs, Texas

Leslie Elmore
Water Research and Extension Center
Oklahoma State University
Stillwater, Oklahoma

Conference Sponsors

Mark Cochran
Vice President for Agriculture
Little Rock, Arkansas

Dave Procyk
Regional Manager
Austin, Texas

Archie Schaffer
Executive Vice President
Corporate Affairs
Springdale, Arkansas

Mike Bastian
Vice President
Dallas, Texas

Mark Simmons
President
Siloam Springs, Arkansas

Gary George
President/CEO
Springdale, Arkansas

Wendell Barner
President
Little Rock, Arkansas

USGS Summer Intern Program

None.

Student Support					
Category	**Section 104 Base Grant**	**Section 104 NCGP Award**	**NIWR-USGS Internship**	**Supplemental Awards**	**Total**
Undergraduate	26	0	0	0	26
Masters	8	0	0	0	8
Ph.D.	3	0	0	0	3
Post-Doc.	1	0	0	0	1
Total	38	0	0	0	38

Notable Awards and Achievements

2011 Biological and Agricultural Engineering Department – Research Award, Dr. Brian Haggard, Director, Arkansas Water Resources Center.

Dr. Kristen Gibson's work on presence of fecal indicator bacteria and pathogenic mircroorganisms at recreational beaches in Beaver Lake in Northwest Arkansas was featured on KUAF Ozarks at Large and on two news stations, KTHV-TV in Little Rock and KOLR-TV in Springfield, MO.

Teresa Brueggen won 2nd place student award for platform presentation – MidSouth Society of Environmental Toxicology and Chemistry, Jonesboro, AR, 19-20 May 2011 for her work on the project "Continued Investigation of Land Use and Best Management Practices on the Strawberry River.

Dr. Thad Scott, Assistant Professor of Environmental Water Science at the University of Arkansas, was awarded the 2011 NIWR IMPACT Award for for his project "Denitrifictation, Internal Nitrogen Cycling, and Nitrogen Retention in River Impoundment Reservoirs" (2010AR252B). This study examined the role of sediment denitrification in N retention in reservoirs and resulted in recommendations for reservoir management that could enhance permanent N removal from reservoir waters through denitrification. These recommendations should be incorporated into reservoir management plans in order to maximize N retention and thereby decrease N export to downstream coastal environments. Dr. Scott represented the Great Plains Region in the competition.