

RULES AND REGULATIONS FOR ADMINISTRATION OF THE YELLOWSTONE RIVER COMPACT

A compact, known as the Yellowstone River Compact, between the States of Wyoming, Montana, and North Dakota, having become effective on October 30, 1951, upon approval of the Congress of the United States, which apportions the waters of certain interstate tributaries of the Yellowstone River which are available after the appropriative rights existing in the States of Wyoming and Montana on January 1, 1950 are supplied, and after appropriative rights to the use of necessary supplemental water are also supplied as specified in the Compact, is administered under the following rules and regulations subject to the provisions for amendment revision or abrogation as provided herein.

Article I. Collection of Water Records

- A. It shall be the joint and equal responsibility of the members of the States of Wyoming and Montana to collect, cause to be collected, or otherwise furnish records of tributary streamflow at the points of measurement specified in Article V (B) of the Compact, or as near thereto as is physically or economically feasible or justified.

1. Clarks Fork

The gaging station known as Clarks Fork near Silesia, Montana and located in NW1/4 SE1/4 sec. 1, T. 4 S., R. 23 E., shall be the point of measurement for the Clarks Fork.

2. Bighorn River (exclusive of Little Bighorn River)

The gaging station known as the Bighorn River above Tullock Creek, near Bighorn, Montana, and located in SE1/4 SE1/4 NE1/4 sec. 3, T. 4 N., R. 34 E., shall temporarily be the designated point of measurement on that stream. The flow of the Little Bighorn River as measured at the gaging station near Hardin, Montana, and located in SE1/4 NE1/4 NE1/4 sec. 19, T. 1 S., R. 34 E., shall be considered the point of measurement for that stream, except that if or when satisfactory records are not available, the records for the nearest upstream station with practical corrections for intervening inflow or diversion shall be used.

3. Tongue River

The gaging station known as the Tongue River at Miles City, Montana, and located in NE1/4 NE1/4 SE1/4 sec. 23, T. 7 N., R. 47 E., shall temporarily be the point of measurement for that stream.

4. Powder River

The gaging station known as the Powder River near Locate, Montana, and located in NW1/4 SW1/4 sec. 14, T. 8 N., R. 51 E., shall temporarily be the designated point of measurement for that stream.

- B. Records of total annual diversion in acre-feet above the points of measurement designated in the Compact for irrigation, municipal, and industrial uses developed after January 1, 1950, shall be furnished by the members of the Commission for their respective States, at such time as the Commission deems necessary for interstate administration as provided by the terms of the Compact. Providing that if it be acceptable to the Commission, reasonable estimates thereof may be substituted.
- C. Annual records of the net change in storage in all reservoirs, not excluded under Article V (E) of the Compact, above the point of measurement specified in the Compact and completed after January 1, 1950, and the annual net change in reservoirs existing prior to January 1, 1950, which is used for irrigation, municipal, and industrial purposes developed after January 1, 1950, shall be the primary responsibility of the member of the Commission in whose State such works are located; providing such data are not furnished by Federal agencies under the provisions of Article III (D) of the Compact, or collected by the Commission.

Article II. Office and Officers

- A. The office of the Commission shall be located at the office of the Chairman of the Commission.
- B. The Chairman of the Commission shall be the Federal representative as provided in the Compact.
- C. The Secretary of the Commission shall be as provided for in Article III of these rules.
- D. The credentials of each member of the Commission shall be placed on file in the office of the Commission.

Article III. Secretary

- A. The Commission, subject to the approval of the Director of the United States Geological Survey, shall enter into cooperative agreements with the U.S. Geological Survey for such engineering and clerical services as may reasonably be necessary for the administration of the Compact. Said agreements shall provide that the Geological Survey shall:

1. Maintain and operate gaging stations at or near the points of measurement specified in Article V (A) of the Compact.
 2. Assemble factual information on stream flow, diversion, and reservoir storage for the preparation of an annual report to the Governors of the signatory States.
 3. Make such investigations and reports as may be requested by the Commission in aid of its administration of the Compact.
- B. The Geological Survey shall act as Secretary to the Commission.

Article IV. Budget

- A. At the annual meeting of each even-numbered year or prior thereto, the Commission shall adopt a budget for operation during the ensuing biennium beginning July first. Such budget shall set forth the total cost of construction, maintenance and operation of gaging stations, the cost of engineering and clerical aid, and other necessary expenses excepting the salaries and personal expenses of the Commissioners. On odd-numbered years revisions of the budget shall be considered.
- B. It shall be the obligation of the Commissioners of the States of Montana and Wyoming to endeavor to secure from the Legislature of their respective States sufficient funds with which to meet the obligations of this Compact, except insofar as provided by the Federal government.

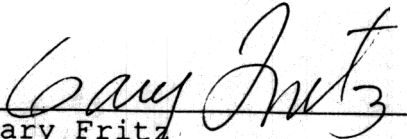
Article V. Meetings

An annual meeting of the Commission shall be held each November at some mutually agreeable point in the Yellowstone River Basin for consideration of the annual report for the water year ending the preceding September 30th, and for the transaction of such other business consistent with its authority; provided that by unanimous consent of the Commission the date and place of the annual meeting may be changed. Other meetings as may be deemed necessary shall be held at a time and place set by mutual agreement, for the transaction of any business consistent with its authority.


No action of the Commission shall be effective until approval by the Commissioners for the States of Wyoming and Montana.

Article VI. Amendments, Revisions and Abrogations.

The Rules and Regulations of the Commission may be amended or revised by a unanimous vote at any meeting of the Commission




Gary Fritz
Commissioner for Montana



George L. Christopoulos
Commissioner for Wyoming

ATTESTED:



L. Grady Moore
Federal Representative

Adopted November 17, 1953
Amended December 16, 1986