


















### Morganza Spillway Flooding Extents

	Airport/Heliport		16 May 2011
	Ambulance		17 May 2011
	Fire Station		18 May 2011
	Power Plant		19 May 2011
	Interstate Highway		
	U.S. Hwy		
	State Highway		
	Hospital		
	Police		
	Urgent Care Center		
	Power Substation		
	PreK-12 School		
	College/University		

USNG

100,000-m Square Grid

XQ

XP

15R

Grid Zone Designation

2,000-m grid, USNG  
World Geodetic System 1984 Datum  
Grid Zone Designation: 15R  
100,000-m Square Identification: XQ, XP  
Map / Vector Source: 2010 NAVTEQ, HSIP 2011  
Imagery: WorldView2 May 16, 2011 / USDA-FSA: NAIP, 2008  
(These are national level assets and cannot be verified accurate at the local level.)  
*Not to be used for navigation.*  
*For information and planning purposes only.*  
*NOTE: Scale changes when printed at 8.5 X 11.*  
*Scale bar unaffected by change.*

UNCLASSIFIED//FOUO