

FIGURE 6A.--LOCATION OF SURFACE-WATER DATA COLLECTION STATIONS

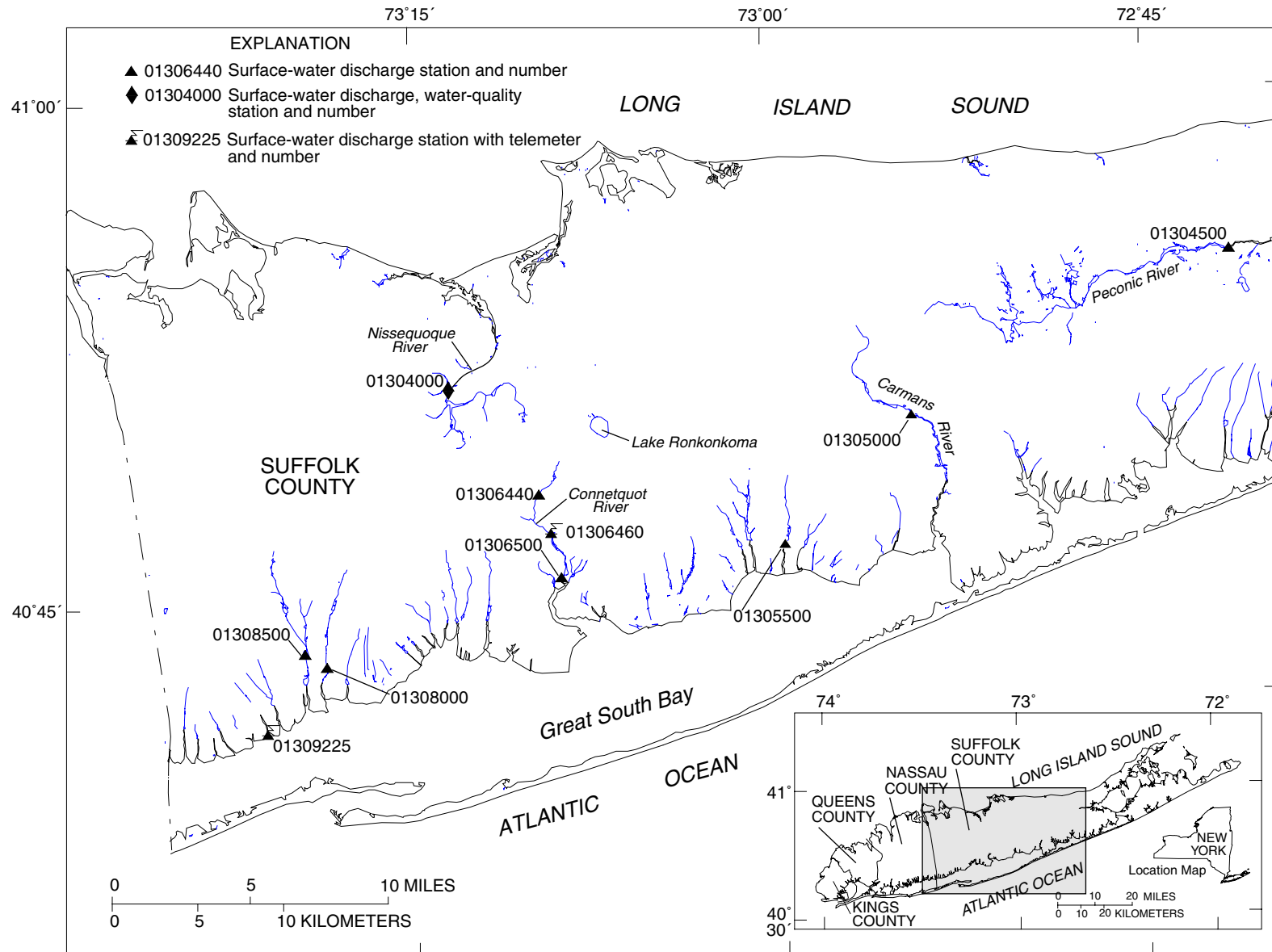


FIGURE 6B.--LOCATION OF SURFACE-WATER DATA COLLECTION STATIONS

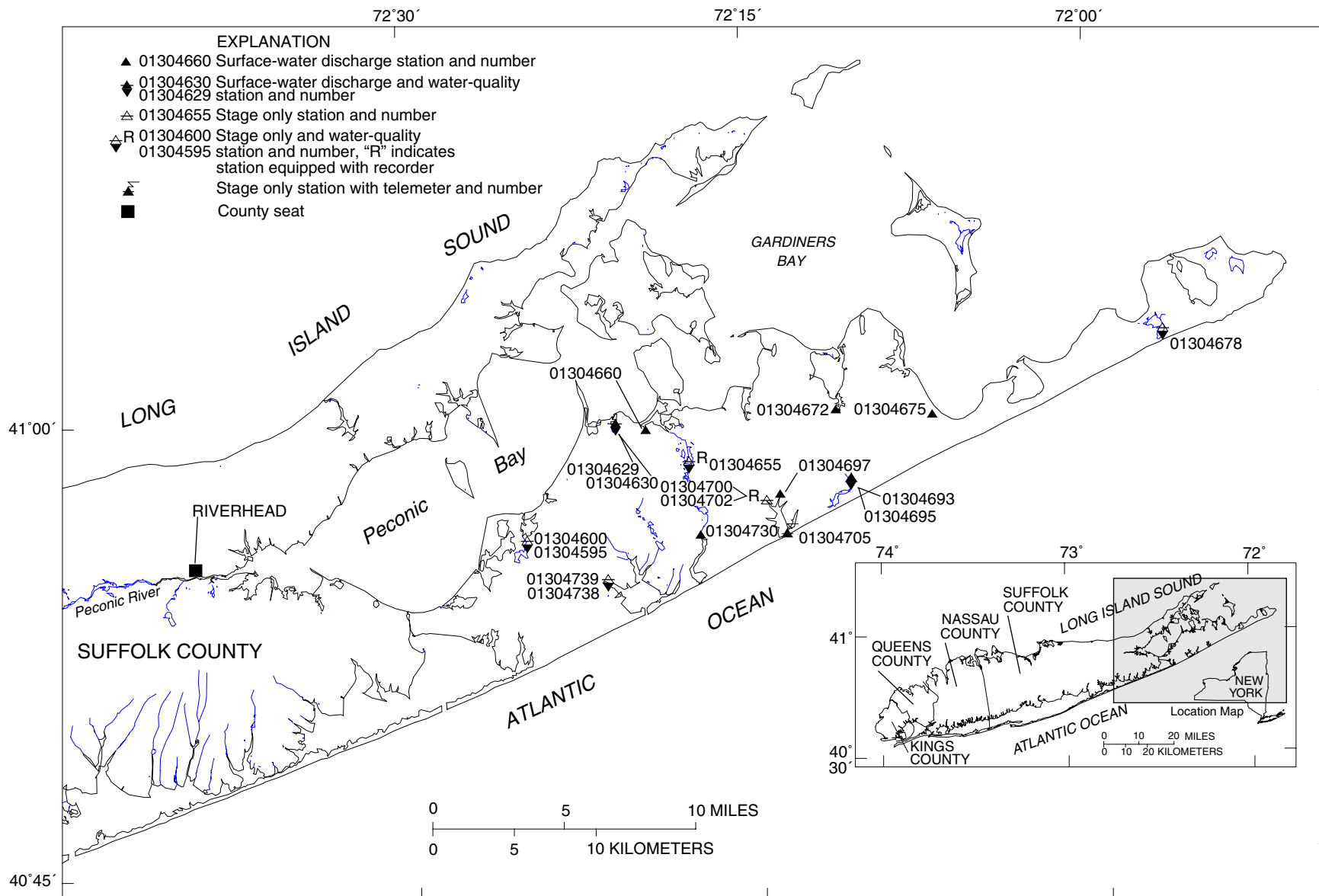


FIGURE 6C.--LOCATION OF SURFACE-WATER DATA COLLECTION SATATIONS

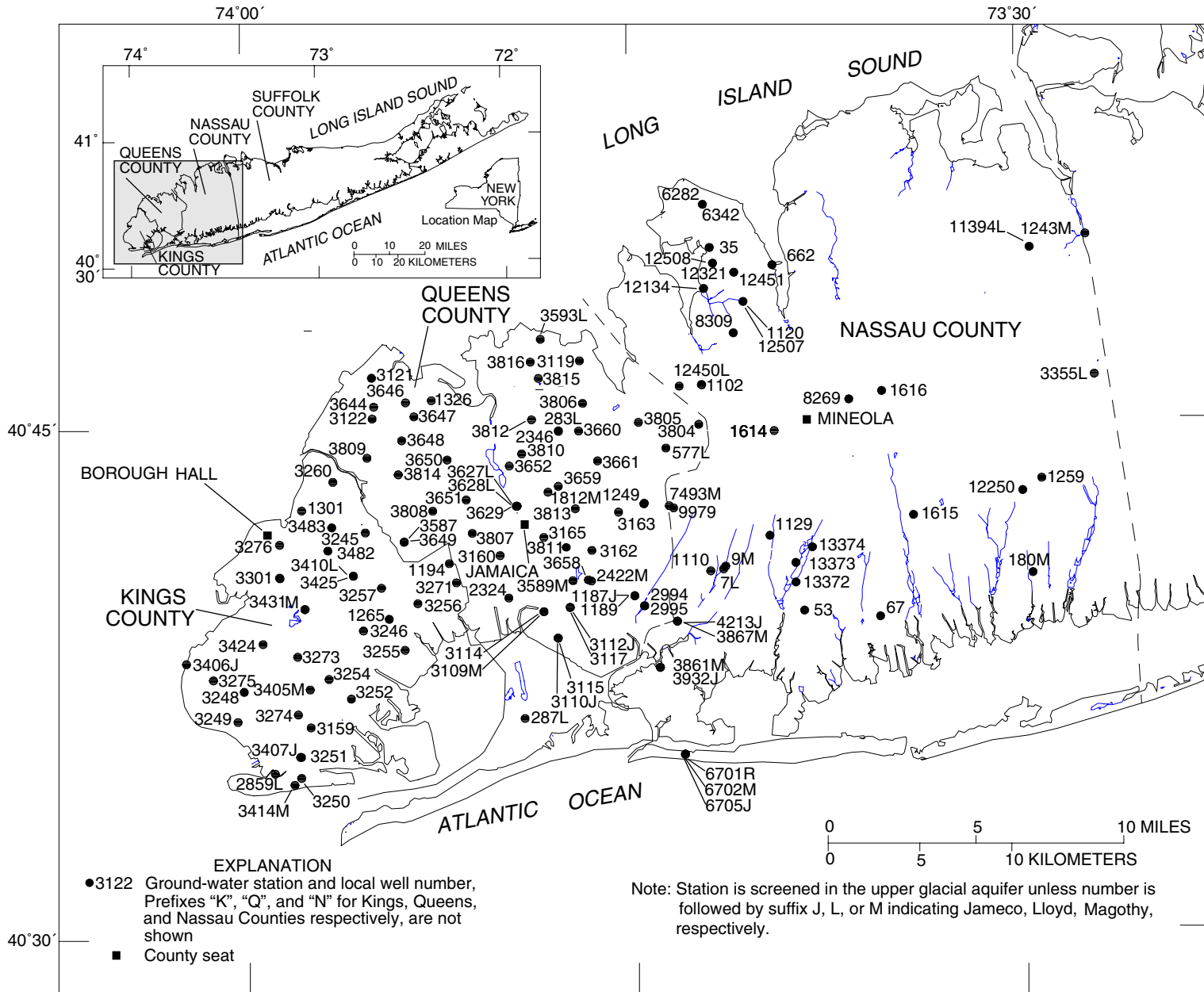
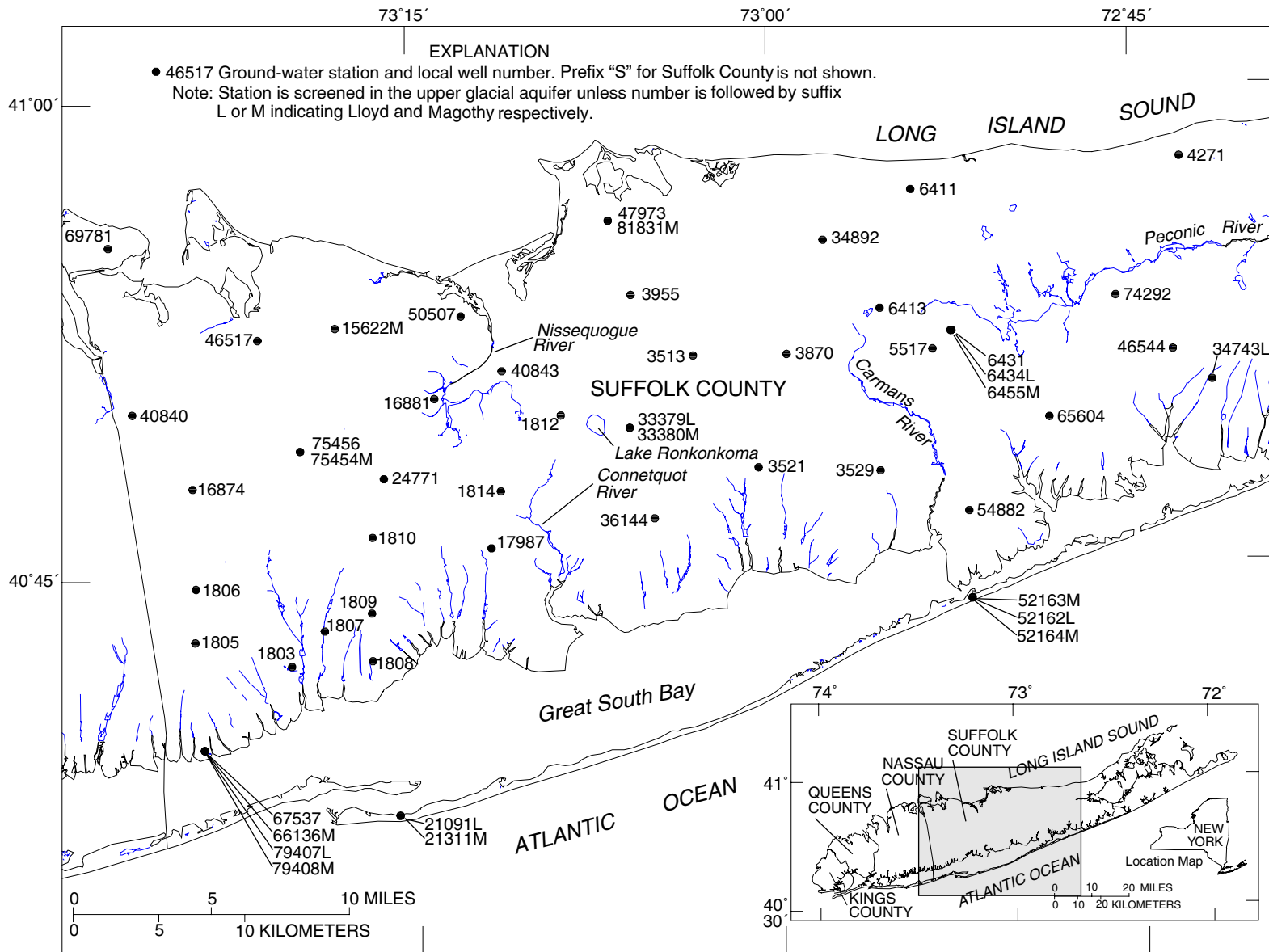


FIGURE 7A.--LOCATION OF WATER-LEVEL DATA COLLECTION STATIONS



WATER RESOURCES DATA - NEW YORK, 2003

FIGURE 7B.--LOCATION OF WATER-LEVEL DATA COLLECTION STATIONS

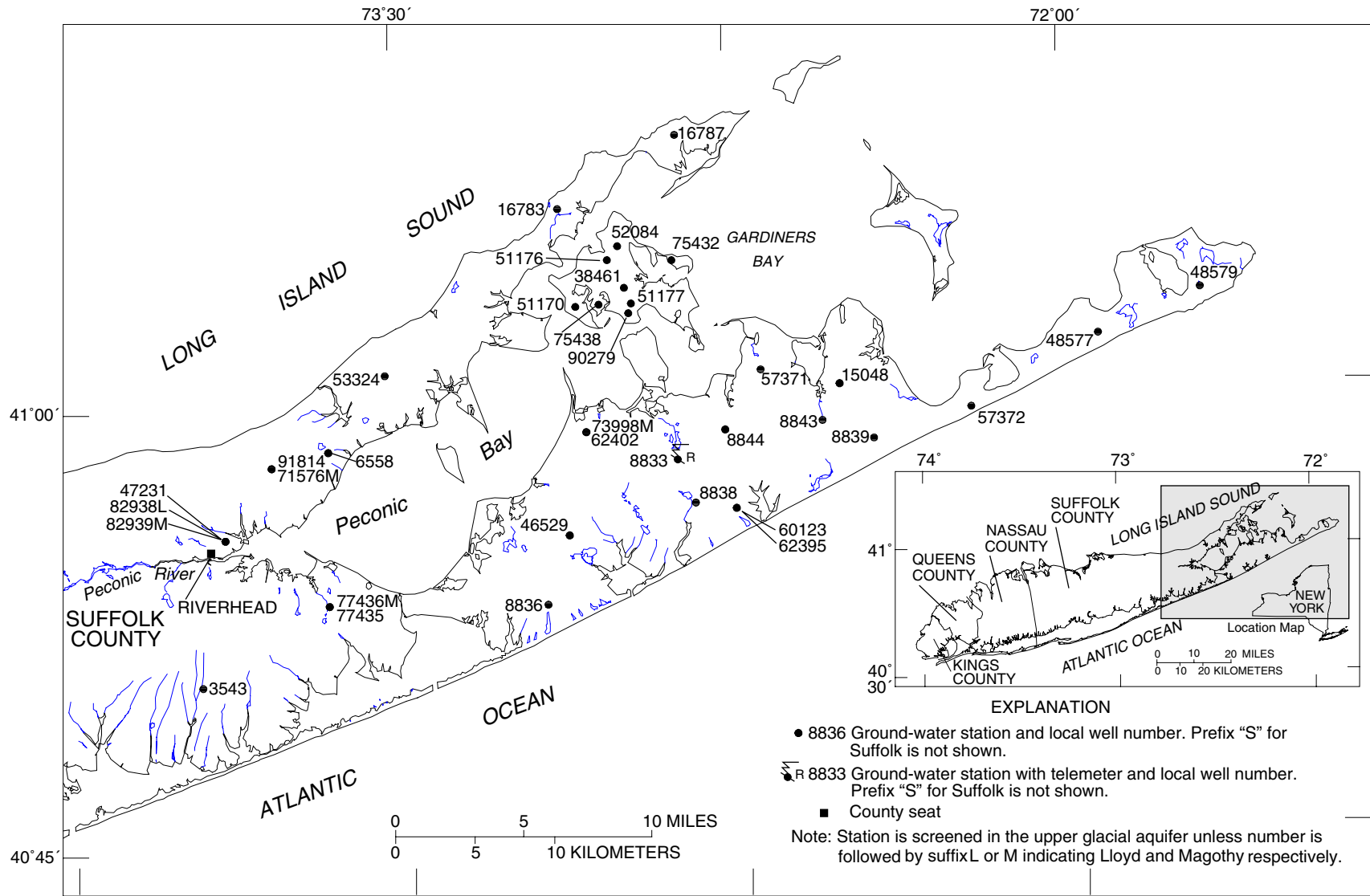


FIGURE 7C.--LOCATION OF WATER-LEVEL DATA COLLECTION STATIONS

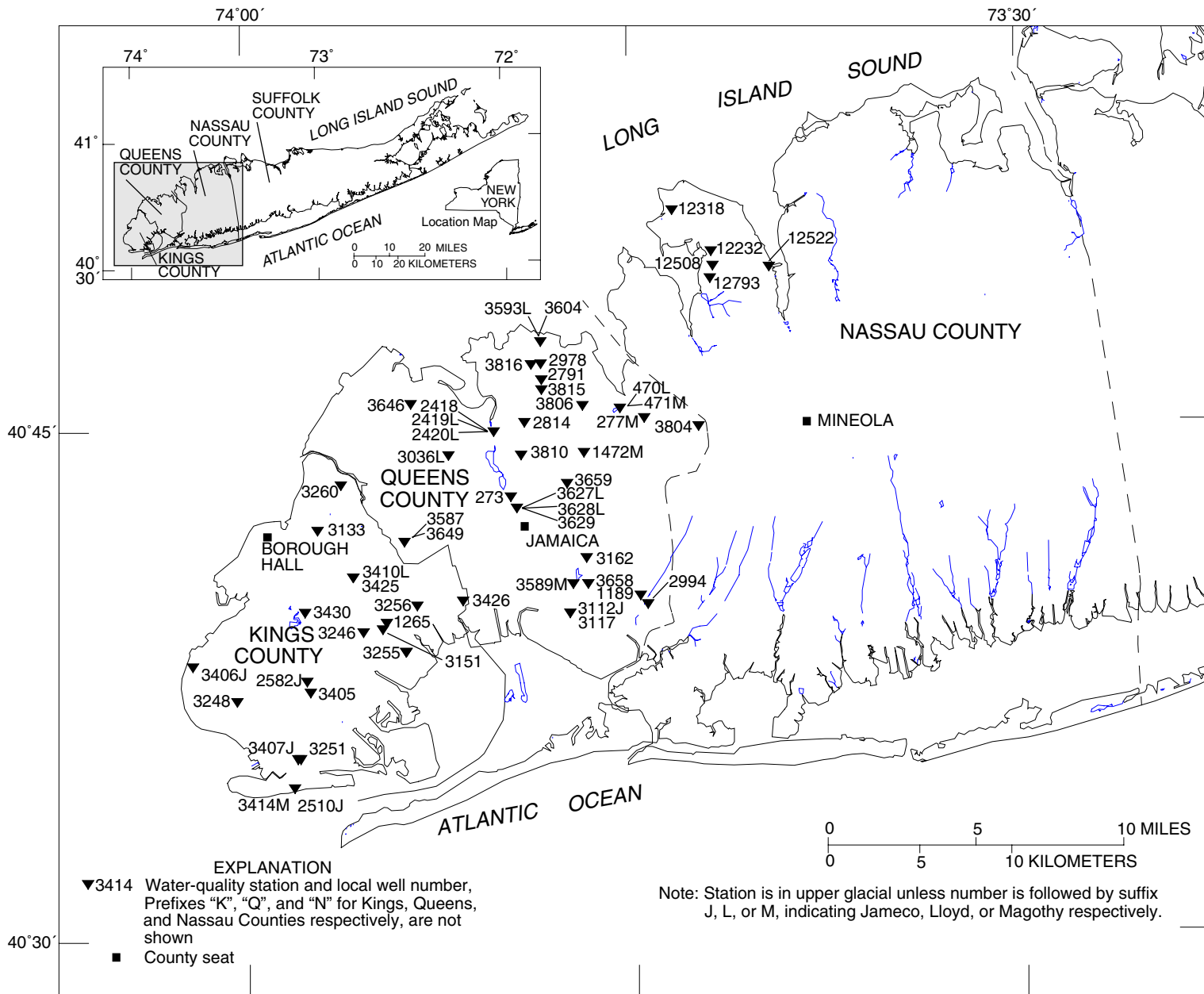


FIGURE 8A.--LOCATION OF QUALITY OF GROUND-WATER DATA COLLECTION STATIONS

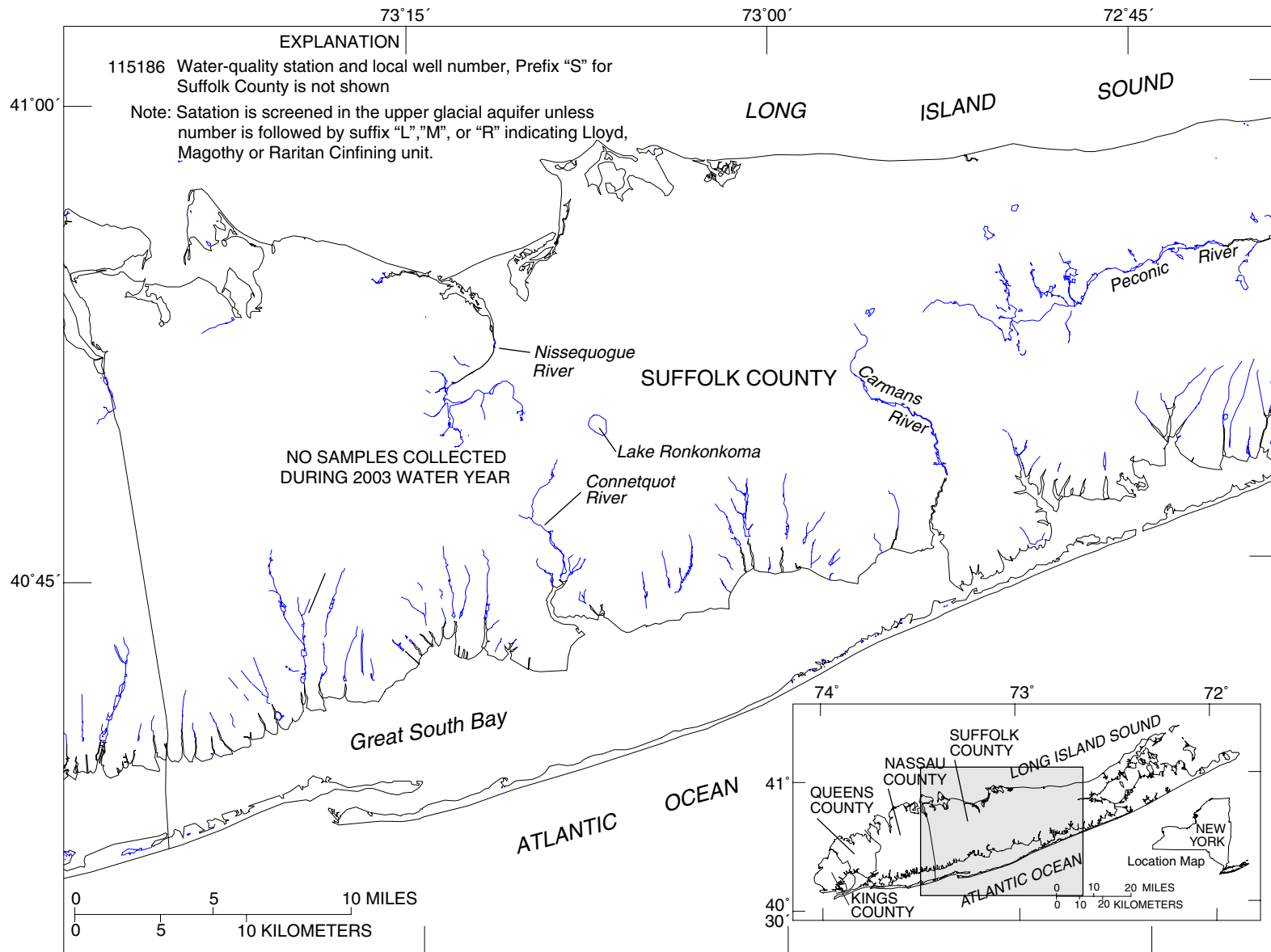


FIGURE 8B.--LOCATION OF QUALITY OF GROUND-WATER DATA COLLECTION STATIONS



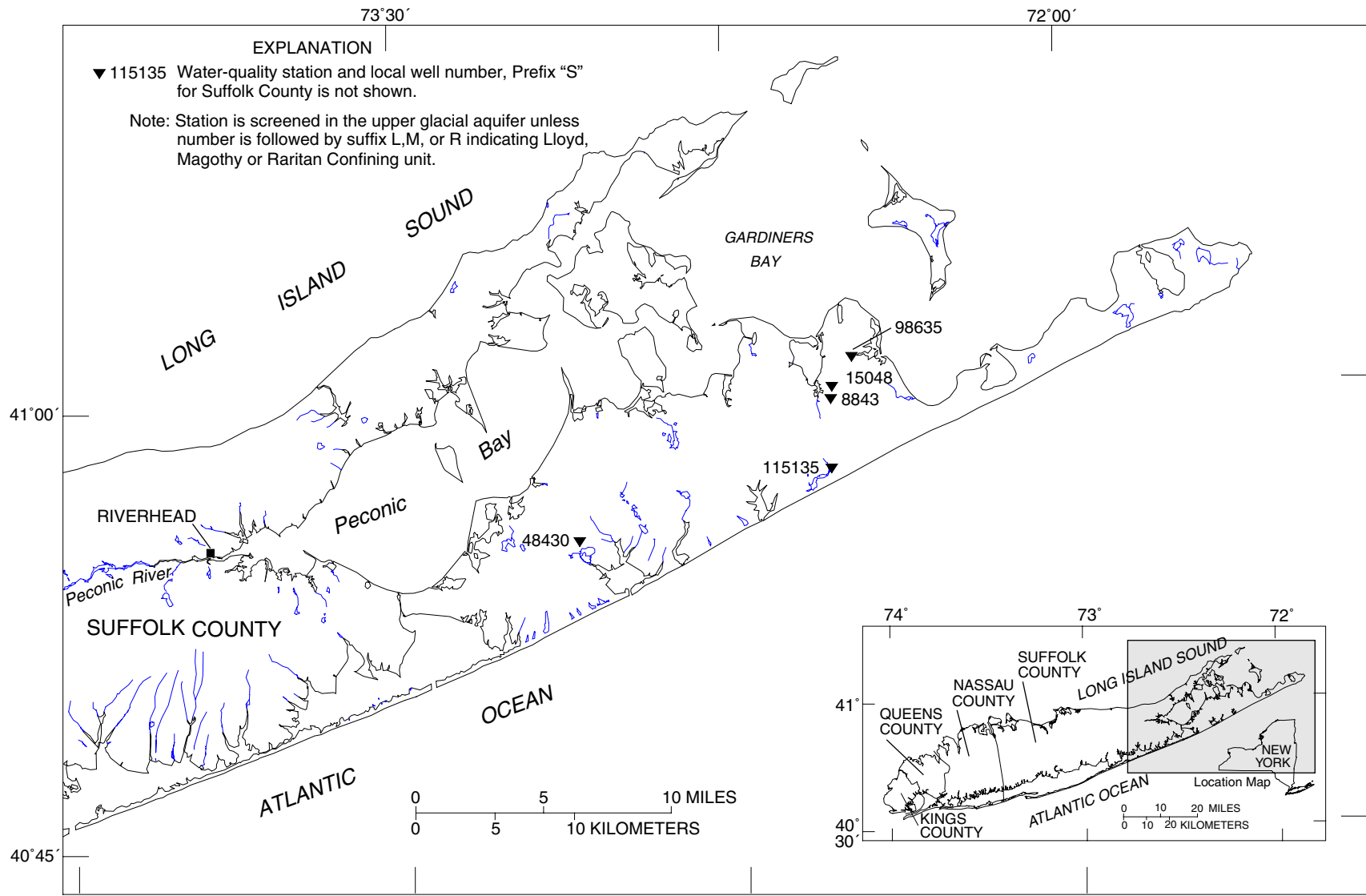


FIGURE 8C.--LOCATION OF QUALITY OF GROUND-WATER DATA COLLECTION STATIONS