FIGURES 3–26

Construction diagram diameter is greatly exaggerated in Figures 3–26. Smaller wells are 2 inches in diameter; large well is 3 inches in diameter; slot size is for screen casing and is 0.020 inches. Numbering system for sites is explained in text. Well construction is detailed in text and Table 1.

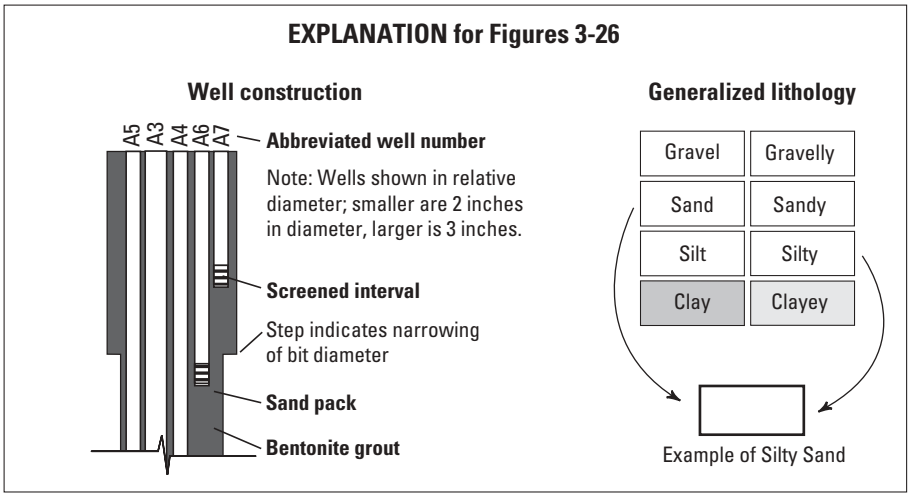

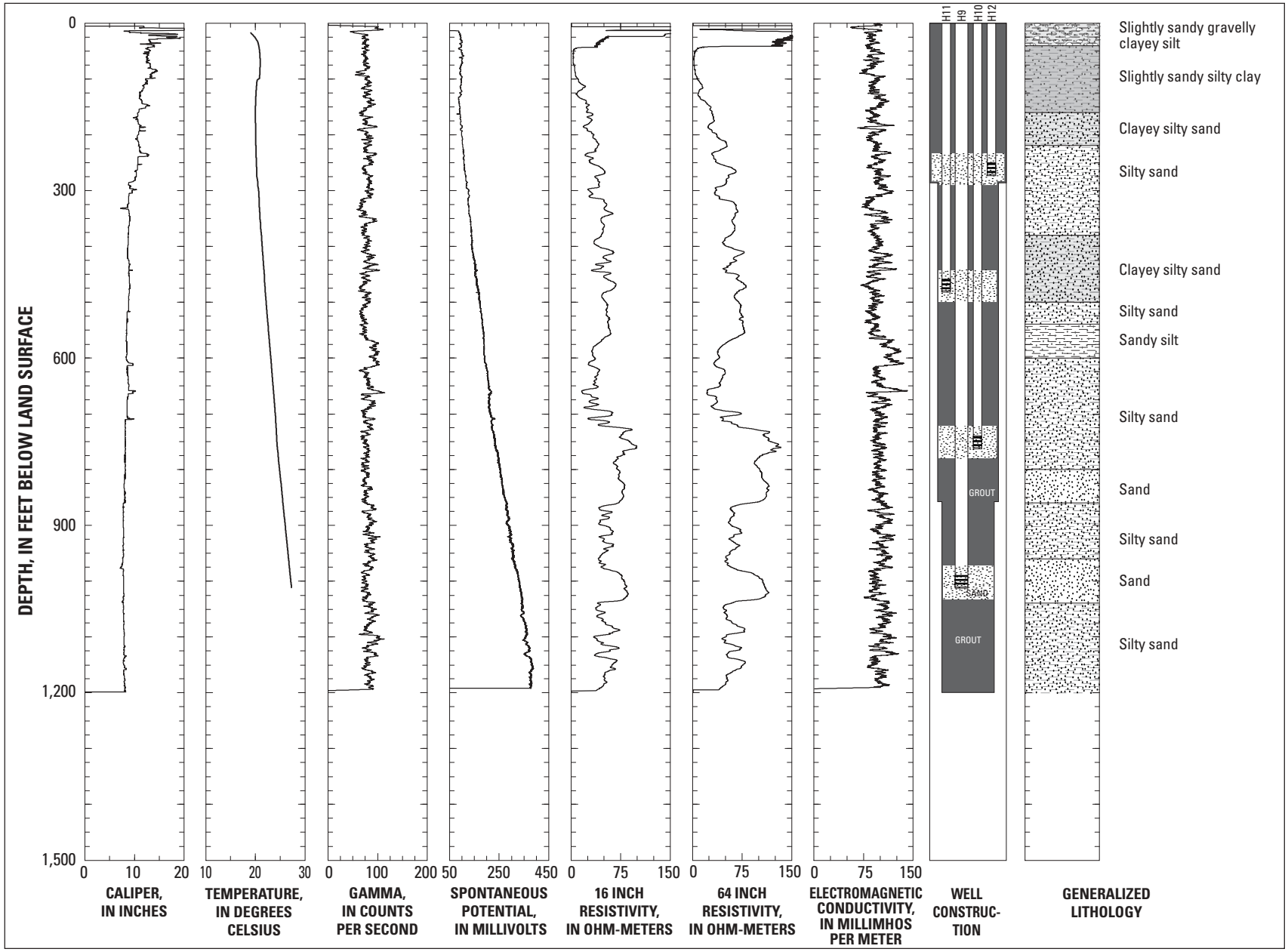

Figure 3. Geophysical logs, well-construction diagram, and generalized lithologic description for multiple-well monitoring site CARSON-1 (4S/13W-9H9–12), Los Angeles County, California.

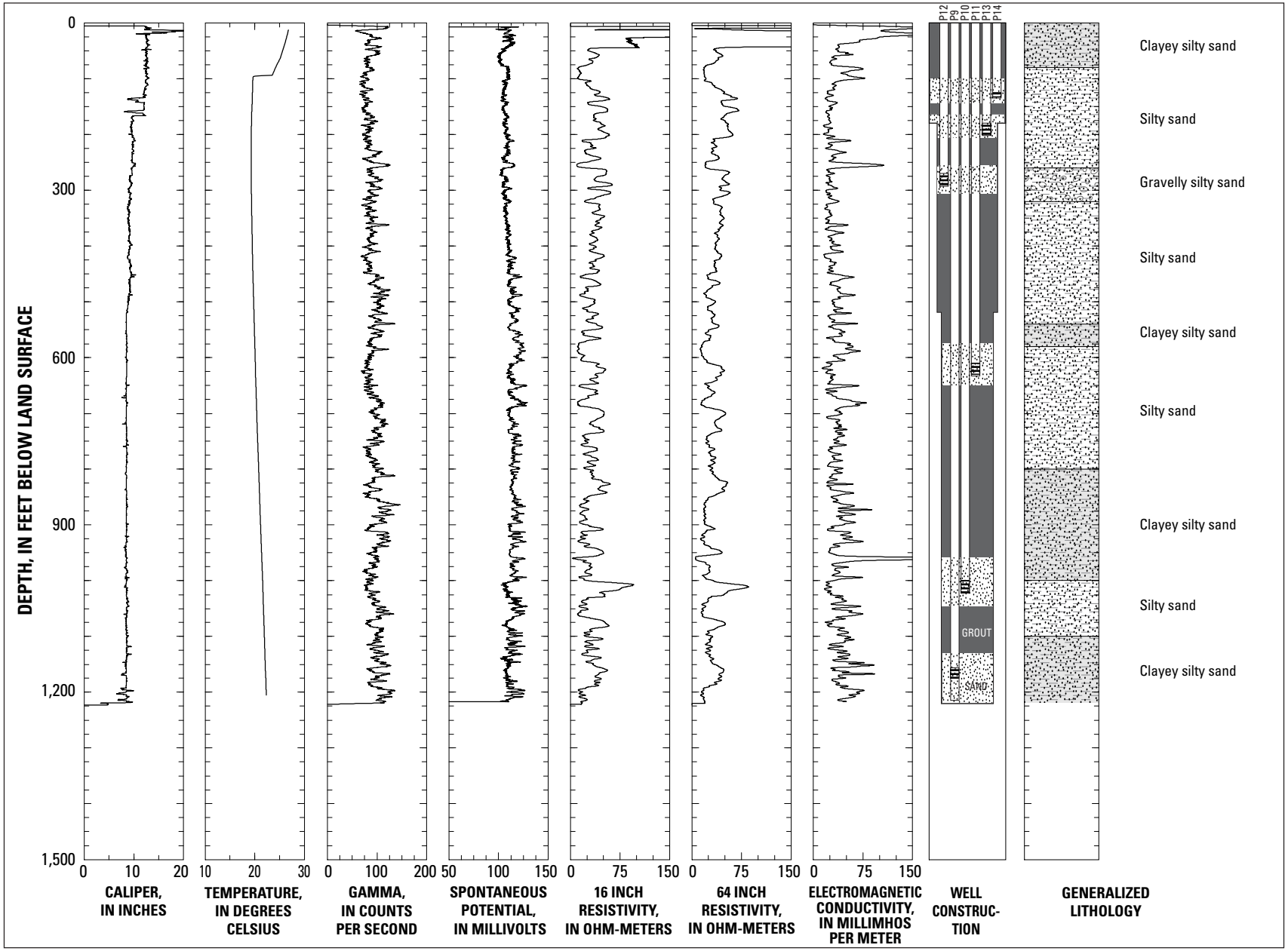

Figure 4. Geophysical logs, well-construction diagram, and generalized lithologic description for multiple-well monitoring site CERRITOS-1 (4S/11W-5P9–14), Los Angeles County, California.



Figure 5. Geophysical logs, well-construction diagram, and generalized lithologic description for multiple-well monitoring site COMMERCE-1 (2S/12W-7J1–6), Los Angeles County, California.

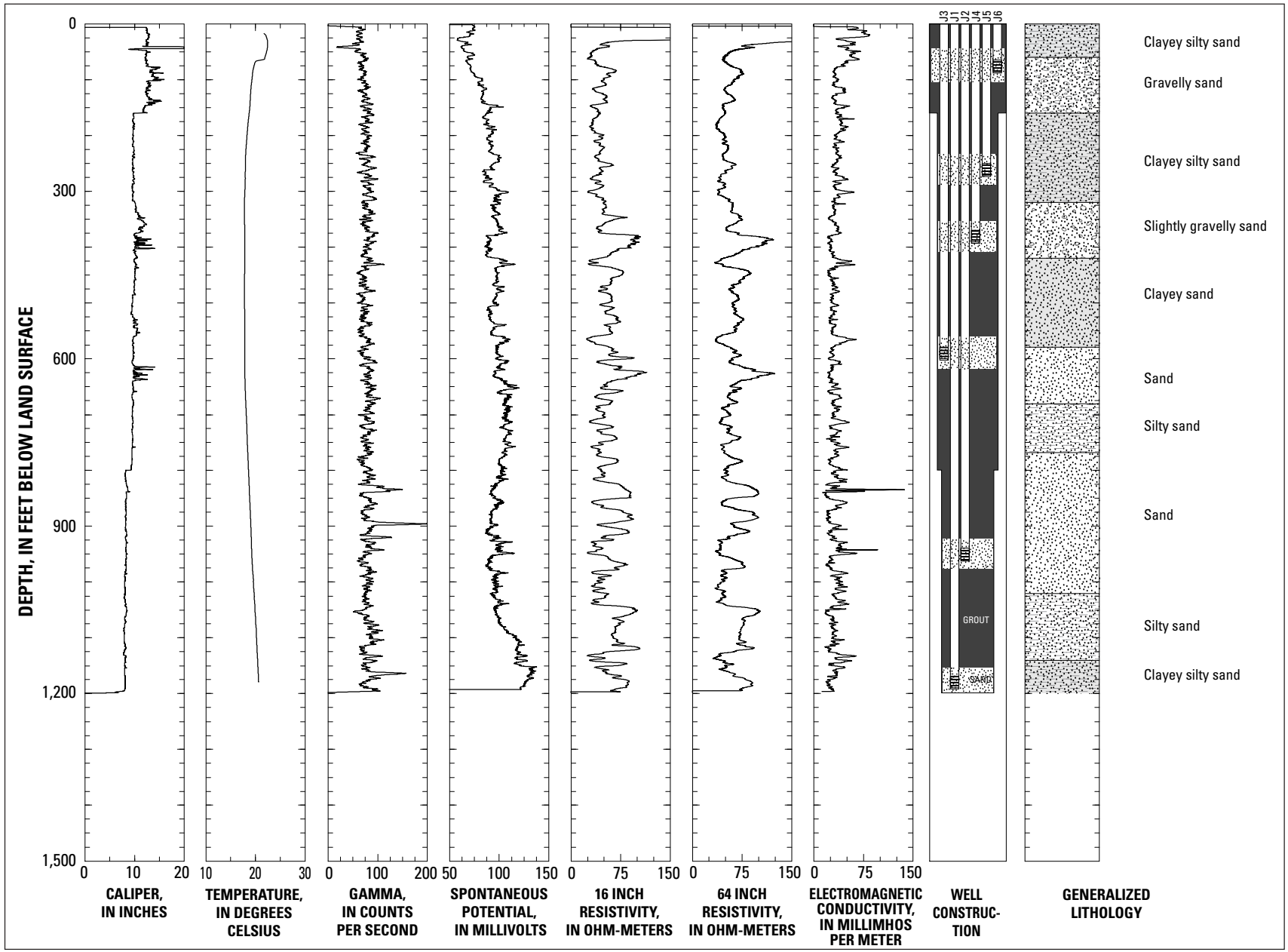

Figure 6. Geophysical logs, well-construction diagram, and generalized lithologic description for multiple-well monitoring site DOWNEY-1 (3S/12W-9J1–6), Los Angeles County, California.

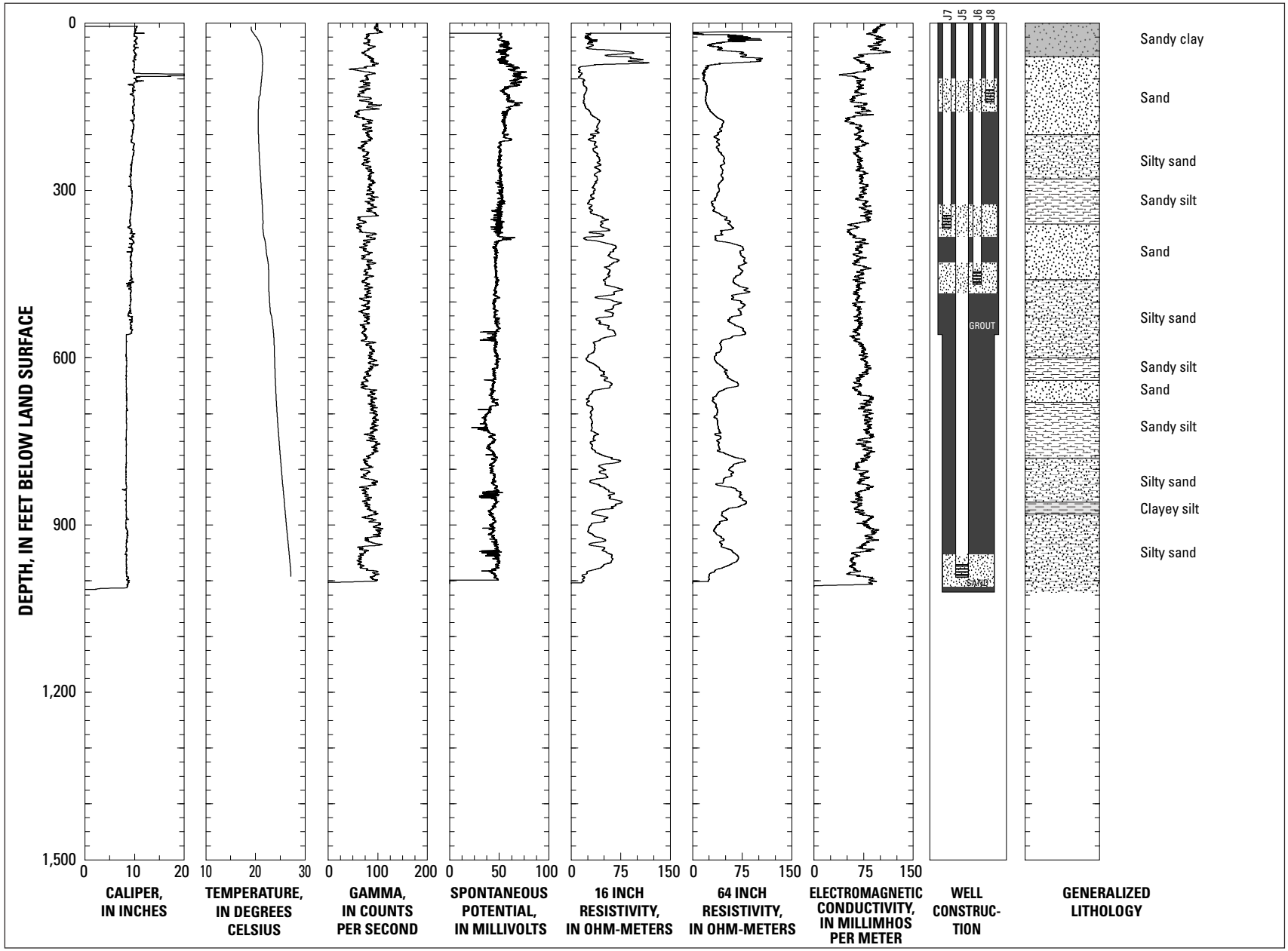

Figure 7. Geophysical logs, well-construction diagram, and generalized lithologic description for multiple-well monitoring site GARDENA-1 (3S/14W-13J5–8), Los Angeles County, California.

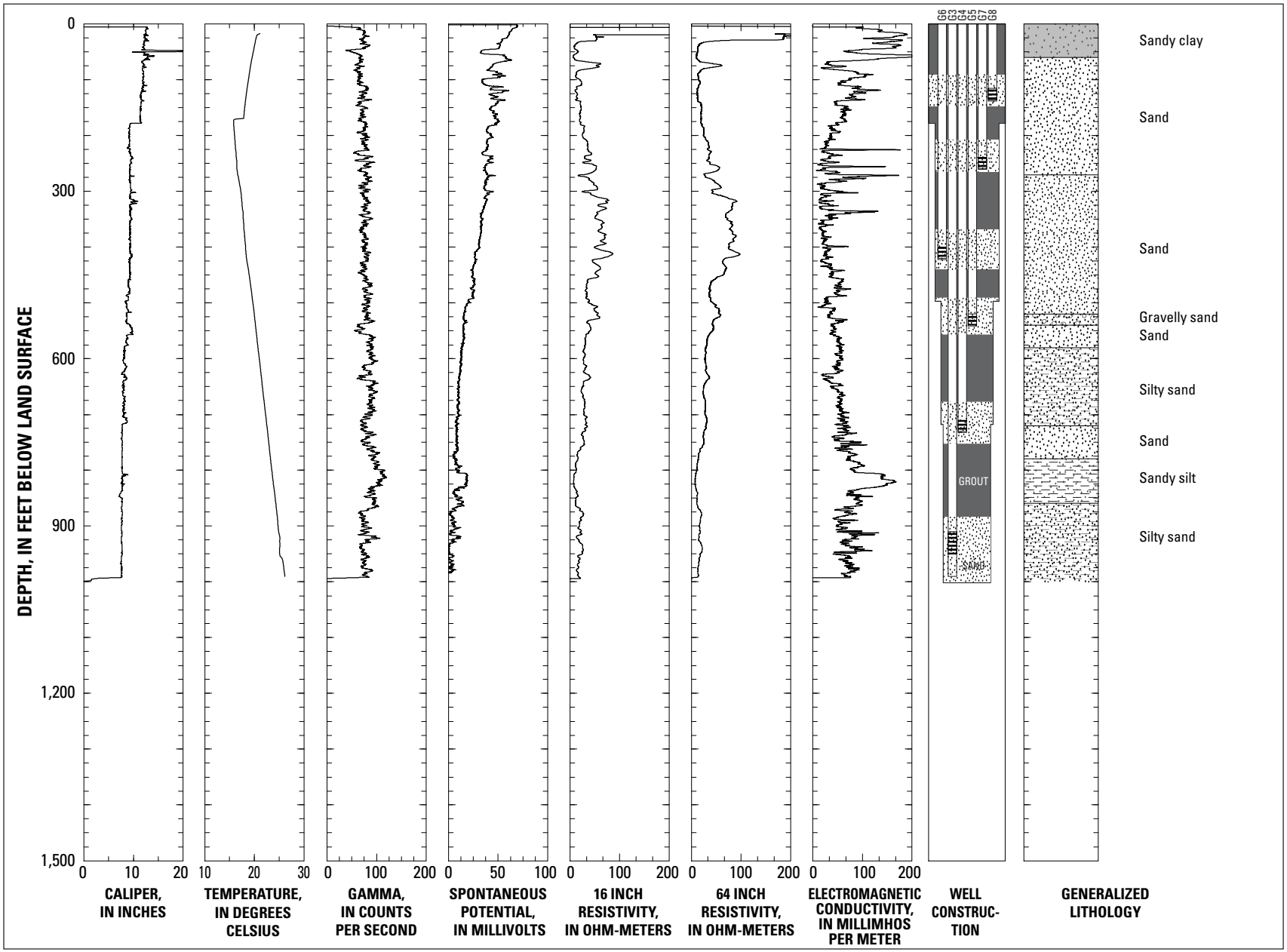

Figure 8. Geophysical logs, well-construction diagram, and generalized lithologic description for multiple-well monitoring site HAWTHORNE-1 (3S/14W-17G3–8), Los Angeles County, California.

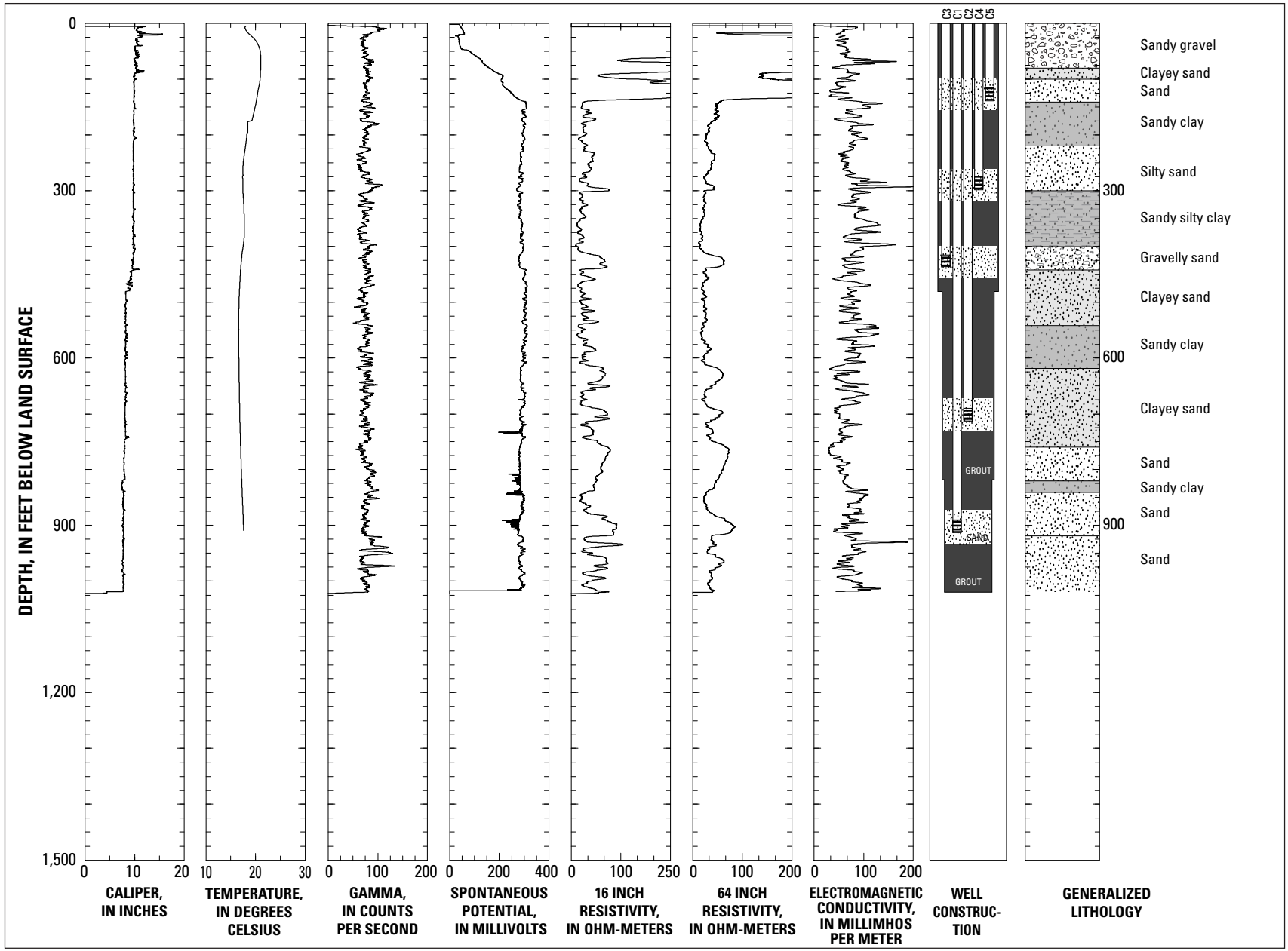

Figure 9. Geophysical logs, well-construction diagram, and generalized lithologic description for multiple-well monitoring site HUNTINGTON PARK-1 (2S/13W-22C1–5), Los Angeles County, California.

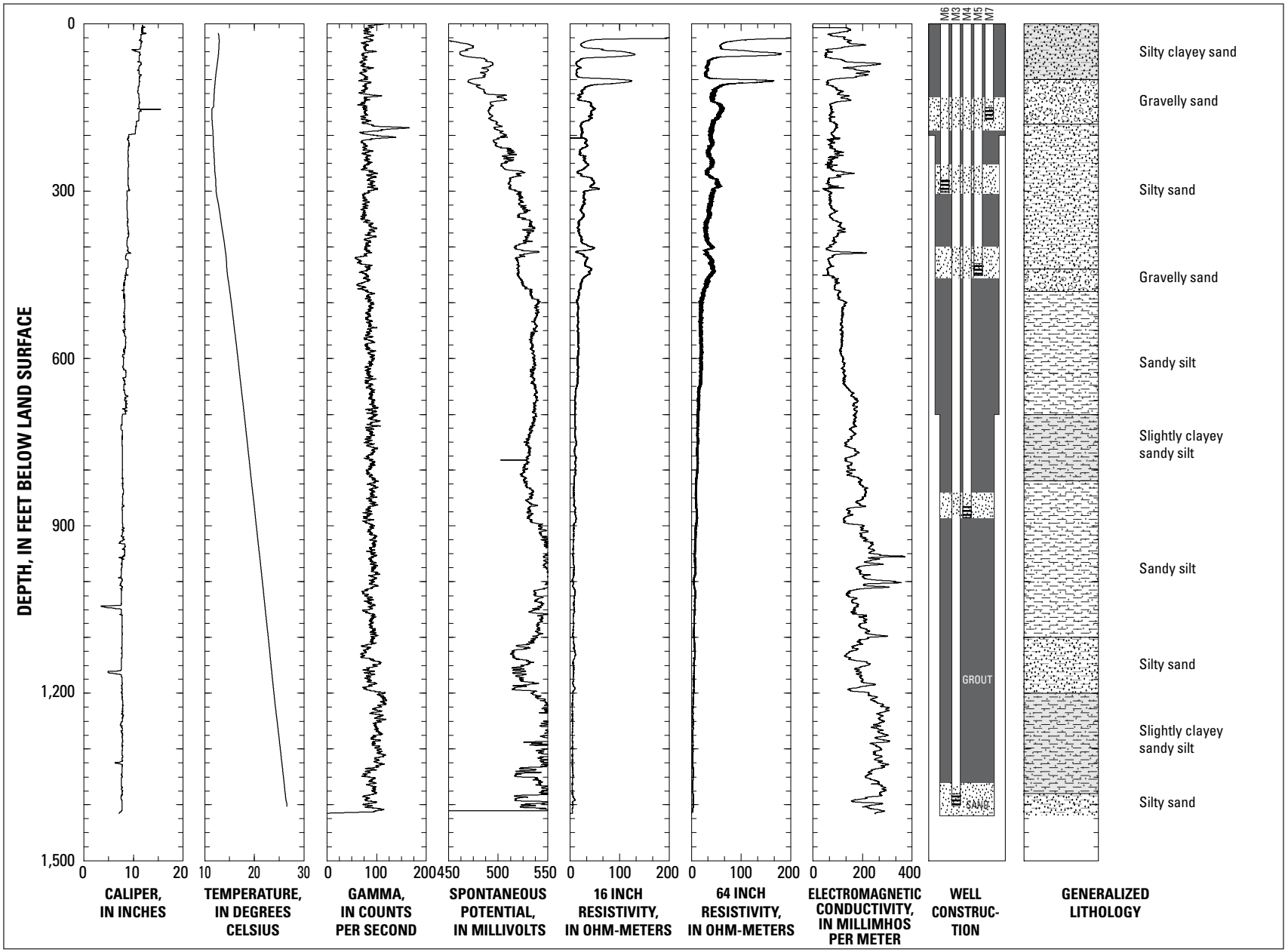

Figure 10. Geophysical logs, well-construction diagram, and generalized lithologic description for multiple-well monitoring site INGLEWOOD-1 (2S/14W-28M3–7), Los Angeles County, California.